

CITY OF LOCKPORT
COMMON COUNCIL PROCEEDINGS

Lockport Municipal Building

Regular Meeting
Official Record

March 26th, 2025
6:00 P.M.

Mayor John Lombardi III called the meeting to order.

ROLL CALL

The following Common Council members answered the roll call:

Aldermen Fogle, Craig, Kirchberger, Lupo, Mullane, Devine

INVOCATION – Paster Dent

ANNOUNCEMENTS

RECESS

Recess for public input.

032625.1

APPROVAL OF MINUTES

On motion of Alderman Mullane seconded by Alderman Devine the minutes of the Regular meeting of March 12th, 2025 are hereby approved as printed in the Journal of Proceedings. Ayes_____.

FROM THE MAYOR

Appointments:

3/12/2025 Denice Minderman, Julie Muscato, Selena Truax and Shelly Richards have been appointed to the Historic Preservation Commission effective March 12th, 2025.

3/17/2025 Kathy Sparks DiMillo, Anna Mauri and Mary Brennan Taylor have been re-appointed to the Board of Ethics Committee effective March 17th 2025.

3/17/2025 William K. Foltz and Samuel Marotta have been appointed to the Zoning Board of Appeals Commission effective March 17th, 2025.

3/17/2025 Kevin W. Norris has been re-appointed to the Civil Service Commission.

3/17/2025 Brian Bull has been re-appointed to the Board of License Revocation effective March 17th, 2025.

3/17/2025 John F. Swan has been re-appointed to the Board of Parks Commission effective March 17th, 2025.

12/31/2024 Patti Lynn Weiss has been appointed to Commissioner of Deeds effective December 31st, 2025 for a term of 2 years.

FROM THE CITY CLERK

The Clerk submitted payrolls, bills for services and expenses, and reported that the Department Heads submitted reports of labor performed in their departments.

Reviewed by the Finance Committee.

Communications (which have been referred to the appropriate City officials)

3/7/2025 Heather Benson from the Kenan Center, asking permission for them to hang their banner in promotion of the 100 American Craftsmen.

3/17/2025 Travis Flaherty and Jason Dool from the Lockport Lady Lion's Softball requesting permission to use the field at Outwater Park.

MOTIONS & RESOLUTIONS

032625.2

By Alderman Craig:

Resolved, that the Mayor and City Clerk be authorized to issue orders in favor of the claimants for payrolls, bills and services to be paid on March 27th, 2025.

Seconded by Alderman Lupo and adopted. Ayes 6.

032625.3

By Alderman Craig:

State Environmental Quality Review Act Negative Declaration and Notice of Determination of Non-Significance Adoption of 2024 City of Lockport Comprehensive Plan & Local Law No. 1 of 2025, A Local Law Repealing and Replacing the City of Lockport Zoning Code (Chapter 190) and Official Zoning Map

Whereas, the Common Council of the City of Lockport (hereinafter "Common Council") engaged a consultant team to direct concurrent updates to the City of Lockport Zoning Code (Chapter 190) and the City of Lockport's 1998 Comprehensive Plan, and

Whereas, the City of Lockport formed a Comprehensive Plan Committee and a Rezoning Committee to guide the creation of a revised Comprehensive Plan and Zoning Code respectively, which has culminated in a final draft of the City of Lockport Comprehensive Plan and Zoning Code and Official Zoning Map, and

Whereas, the final draft of the City of Lockport Comprehensive Plan and Zoning Code and Official Zoning Map have been fully reviewed by the City of Lockport Planning Board and the Niagara County Planning Board, and a public hearing has been held to accept public comments regarding the matter, and

Whereas, the Common Council, on the advice of the Corporation Counsel and its consultant team, intends to act as lead agency with respect to the action for the purposes of conducting a review under the State Environmental Quality Review Act and the implementing regulations of the New York State Department of Environmental Conservation adopted thereunder (6 NYCRR Part 617) (hereinafter collectively referred to as "SEQRA") to all involved and interested agencies, and has received no objection to its serving as lead agency, and

Whereas, a Full Environmental Assessment Form, parts 1, 2 and 3, was prepared by Colliers Engineering & Design, and was circulated to involved agencies for input pursuant to SEQRA, and

Whereas, the Common Council has considered the action and reviewed the EAF and all comments received from involved or interested agencies, in light of the criteria set forth in SEQRA in order to determine whether the action will have a significant effect on the environment, now therefore be it

Resolved, that the City of Lockport Common Council hereby declares itself lead agency for the purposes of SEQRA review of the action, and be it further

Resolved, that based upon the information set forth in the EAF, and for reasons more fully set forth in parts 2 and 3 of the EAF, the Common Council hereby determines that there will be no significant environmental impacts with regard to the action, and hereby adopts and issues the attached Negative Declaration under SEQRA with respect thereto, and be it further

Resolved, that the Mayor be, and hereby is, authorized to execute any necessary documents in conjunction hereto.

Seconded by Alderman Devine and adopted. Ayes 6.

032625.4

By Alderman Kirchberger:

Whereas, in January of 2021, the Common Council of the City of Lockport (hereinafter, "Common Council") engaged a consultant team to direct concurrent updates to the City Zoning Code (Chapter 190) and 1998 Comprehensive Plan; and

Whereas, in the spring of 2021, a Comprehensive Plan Committee (hereinafter, "Committee") was formed to revise the 1998 Comprehensive Plan in addition to a Rezoning Committee to guide the zoning code update. This Committee consisted of residents and representatives from the City's Building and Community Development Departments, review boards, school board, GLDC, and Niagara County; and

Whereas, the ongoing comprehensive plan and zoning code update process, under the direction of the Committee, resulted in a Draft Comprehensive Plan (hereinafter, "Draft Plan"); and

Whereas, a public hearing was held by the Committee for the review of the Draft Plan in Council Chambers at the Lockport municipal building, 1 Locks Plaza, Lockport, on August 28, 2023, at 6:00 pm; at which the Committee heard all testimony offered in favor or opposition to the Draft Plan; and

Whereas, the Committee determined that it is in the best interest of the City to recommend the Draft Plan to the Common Council for consideration for adoption, recognizing that it not only identifies a unified community vision, but also provides an action-oriented framework for the achievement of such vision as well as future land use recommendations and a place-making plan guiding the concurrent zoning code update effort; and

Whereas, At the regular meeting of the Lockport Planning Board held on March 3, 2025, the Planning Board reviewed the proposed Comprehensive Plan and revised Zoning Code as well as a review of the Waterfront Consistency Review checklist. The Board determined that the Waterfront Consistency Review Checklist is consistent with the Local Waterfront Revitalization Program policies of the City of Lockport outlined in chapter §187-5. the Planning Board determined that it is in the best interest of the City to recommend the Draft Plan and Zoning Code Update to the Common Council for consideration for adoption with noted amendments; and

Whereas, a revised Draft Plan was prepared for consideration by the Common Council, dated January 17, 2024, which incorporated feedback from the Planning Board as well as necessary updates to maintain alignment of the Draft Plan with the concurrently developed Draft Zoning Code (Chapter 190) and zoning map; and

Whereas, the City of Lockport Common Council held a public hearing on March 12th, 2025 at 6:00 PM in City Hall located at One Lock's Plaza, Lockport, NY 14094, hearing all public comment in favor and/or in opposition to the proposed Comprehensive Plan Update and concurrent Zoning Code (Chapter 190) amendment; and

Whereas, the Common Council during the aforementioned public hearing issued a negative SEQRA declaration for the adoption of the 2024 Comprehensive Plan Update and Zoning Code (Chapter 190) amendment, considered as a joint action for the purposes of SEQRA; and

Whereas, the Common Council determined that it is in agreement with the findings and recommendations of the Committee and Planning Board, recognizing that it is in the best interest of the City to adopt the Draft Plan as it provides a well-considered foundation for future decision-making and further supports the proposed concurrent amendment to the City’s Zoning Code (Chapter 190) and Zoning Map;

Now, therefore, be it resolved, that the Common Council of the City of Lockport hereby adopts the 2024 Comprehensive Plan and recognizes it as an official update to the City of Lockport 1998 Comprehensive Plan.

Seconded by Alderman Mullane and adopted. Ayes 6.

032625.5

By Alderman Lupo:

To Adopt Local Law No. 1 of 2025 – A Local Law Repealing and Replacing the City of Lockport Zoning Code (Chapter 190) and the Official Zoning Map

Whereas, the Common Council of the City of Lockport, at its regular meeting held on February 26th, 2025, did call a public hearing to consider the adoption of Local Law No. 1 of 2025 relative to a new comprehensive zoning law update; and

Whereas, said hearing was held on March 12, 2025 at 6:00 p.m., at which time all persons were given an opportunity to be heard.

Now therefore be it resolved, that said Local Law 1 of 2025 be and hereby is ENACTED, and described in general terms as follows:

Local Law 1 of 2025

A LOCAL LAW TO AMEND THE CODE OF THE CITY OF LOCKPORT BY DELETING AND REPEALING CHAPTER 190 THEREOF, ZONING, AND REPLACING IT WITH A NEW CHAPTER 190 TO BE ENTITLED “ZONING”; and

Be it further resolved, that a copy of Local Law 1 of 2025 in its entirety be posted on the City of Lockport Website and that a notice of adoption be published once in the Lockport Union Sun & Journal, a newspaper regularly published and having general circulation in the City, and posted as provided by law; and

Be it further resolved, that the City Clerk be and hereby is directed to file said Local Law No. 1 of 2025 with the Secretary of State

Seconded by Alderman Devine:

The question of the adoption of the foregoing ordinance was duly put to a vote on roll call, which resulted as follows:

A roll call vote will be taken.

Alderman Fogle	VOTING YES
Alderman Devine	VOTING YES
Alderman Craig	VOTING YES
Alderman Kirchberger	VOTING YES
Alderman Lupo	VOTING YES
Alderman Mullane	VOTING YES

032625.6

By Alderman Devine:

Resolved that pursuant to their request, permission is hereby granted to Western New York Disc Golf Club, (WNYDGC) to conduct a tournament at Outwater Memorial Park on September 6th, 2025 from 8am – 6pm, and be it further

Resolved that said permission is subject to WNYDGC filing a certificate of insurance with the City Clerk naming the City of Lockport as additionally insured.

Seconded by Alderman_Kirchberger and adopted. Ayes 6.

032625.7

By Alderman Mullane:

Resolved that pursuant to their request, the Kenan Center, Inc. is hereby granted permission to erect a banner across East Avenue at Davison Road, at least 17 feet from the ground to promote the 53rd Annual 100 American Craftsman event from May 23rd through June 9th 2025. Said permission is subject to the Kenan Center filing a certificate of insurance with the City Clerk naming the City of Lockport as additional insured.

Seconded by Alderman Lupo and adopted. Ayes 6.

032625.8

By Alderman Devine:

Resolved that the Mayor, subject to Corporation Counsel approval, be and is hereby authorized to enter into an agreement with Lockport Wildcats (WC) to use Exchange Club Field for their football season under the following terms:

1. The term shall be for their season between the months of April 1st through December 1st, 2025.
2. The fee shall be \$250.00 for each game. Payment must be received by the Tuesday prior to each game. If payment is not received, Lockport WC will not be permitted to use the field for their following game.
3. The City shall provide locker rooms at the Lockport Rotary Community Pool. Use of the pool is strictly prohibited. The locker rooms must be kept in a clean and orderly condition after each use, and all debris removed and disposed of from the field and surroundings.
4. Lockport WC may set-up their own concessions at the field and may have a food truck for each event only.
5. Lockport WC must file a certificate of insurance naming the City of Lockport as additional insured.

Seconded by Alderman Kirchberger and adopted. Ayes 6.

032625.9

By Alderman Lupo:

Whereas the Lockport City School District Family Empowerment Center would like to work along with the Children's Advocacy Project, to participate in the Pinwheel Garden Project and has requested permission to install pinwheels around the Gazebo on Canal Street for the Month of April 2025, to raise awareness and increase actions to end child abuse,

Whereas the Pinwheel Garden Project is a national effort to raise awareness of the prevention of child abuse, therefore, be it

Resolved that permission is hereby granted to the Lockport City School District Family Empowerment Center to place pinwheels around the Gazebo on Canal Street for the month of April, in an effort to raise awareness for the prevention of child abuse.

Seconded by Alderman Craig and adopted. Ayes 6.

032625.10

By Alderman Kirchberger:

Resolved that pursuant to their request, VFW Post No. 2535 is hereby granted permission to conduct a Memorial Day Parade in the City of Lockport on Sunday, May 25th, 2025 subject to approval of the parade route by the Police Chief. Said parade will form at noon at Veteran's Park on East Avenue. At approximately 1:00 pm the parade units will proceed west on East Avenue/Main Street, over to Pine Street and terminate at the Canal Street where there will be an after party from 2pm – 5pm; and be it further

Resolved that the Director of Highways Parks and Water Distribution is hereby authorized and directed to arrange for delivery of barricades and no parking signs to keep the right side of Main Street clear where dividers occur, and be it further

Resolved that the City Clerk is hereby authorized and directed to issue a parade permit for said event.

Seconded by Alderman Craig and adopted. Ayes 6.

032625.11

By Alderman Kirchberger:

Resolved that pursuant to their request, the VFW Post 2535 organizers for a Leprechaun 5K run and Leprechaun-in-training 1.5-mile walk are hereby granted permission to conduct the run and walk on Saturday, March 29th, 2025 starting at 9:00 am. Said permission is subject to the VFW filing a certificate of insurance with the City Clerk naming the City of Lockport as additional insured, and subject to approval of the race route by the Police Chief, and be it further

Resolved that the Director of Highways, Parks and Water Distribution is hereby authorized and directed to arrange for delivery of barricades to said area prior to the event.

Seconded by Alderman Kirchberger and adopted. Ayes 6.

032625.12

By Alderman Lupo:

Resolved that pursuant to their request, the Lockport Lady Lions Softball program is hereby granted permission to use the softball field at Outwater Park for the 2025 season, subject to approval of the schedule by the Highways & Parks Department, and be it further

Resolved that the Lockport Lady Lions file a certificate of insurance with the City Clerk naming the City of Lockport as additional insured.

Seconded by Alderman Lupo and adopted. Ayes Fogle.

032625.13 WITHDRAWN


032625.14

ADJOURNMENT

At 7:36 pm Alderman Fogle moved the Common Council be adjourned until 6:00pm Wednesday, April 9th, 2025.

Seconded by Alderman Devine and adopted. Ayes 6.

EMILY STODDARD
City Clerk



CITY OF LOCKPORT, NEW YORK

Lockport Municipal Building

One Locks Plaza

Lockport, NY 14094


March 12, 2025

Denice Minderman
703 East Avenue
Lockport, NY 14094

As the Mayor of the City of Lockport, NY I would like to appoint you to be part of the Historic Preservation Commission. The purpose of this commission is to preserve the history of our great city of Lockport so that it is there for many generations to come. This commission meets on a need-to basis. Please reach out to my office to confirm your appointment. Thank you for volunteering.

John Lombardi III
Mayor

Cc D Minderman
City Clerk



CITY OF LOCKPORT, NEW YORK
Lockport Municipal Building
One Locks Plaza
Lockport, NY 14094


March 12, 2025

Julie Muscato
567 Locust Street
Lockport, NY 14094

As the Mayor of the City of Lockport, NY I would like to appoint you to be part of the Historic Preservation Commission. The purpose of this commission is to preserve the history of our great city of Lockport so that it is there for many generations to come. This commission meets on a need-to basis. Please reach out to my office to confirm your appointment. Thank you for volunteering.

John Lombardi III
Mayor

Cc J Muscato
City Clerk



CITY OF LOCKPORT, NEW YORK
Lockport Municipal Building
One Locks Plaza
Lockport, NY 14094


March 12, 2025

Selena Truax
534 Locust Street
Lockport, NY 14094

As the Mayor of the City of Lockport, NY I would like to appoint you to be part of the Historic Preservation Commission. The purpose of this commission is to preserve the history of our great city of Lockport so that it is there for many generations to come. This commission meets on a need-to basis. Please reach out to my office to confirm your appointment. Thank you for volunteering.

John Lombardi III
Mayor

Cc S. Truax
City Clerk



CITY OF LOCKPORT, NEW YORK
Lockport Municipal Building
One Locks Plaza
Lockport, NY 14094


March 12, 2025

Shelly Richards
385 Pine Street
Lockport, NY 14094

As the Mayor of the City of Lockport, NY I would like to appoint you to be part of the Historic Preservation Commission. The purpose of this commission is to preserve the history of our great city of Lockport so that it is there for many generations to come. This commission meets on a need-to basis. Please reach out to my office to confirm your appointment. Thank you for volunteering.

John Lombardi III
Mayor

Cc S. Richards
City Clerk




CITY OF LOCKPORT, NEW YORK

Lockport Municipal Building
One Locks Plaza
Lockport, NY 14094

March 17, 2025


Kathy Sparks DiMillo
73 Lincolnshire Drive
Lockport, NY 14094

As the Mayor of the City of Lockport, NY I would like to reappoint you to the Board of Ethics Commission. The purpose of this commission is to be an advisory board to both officials and employees. Make recommendations on adoption and amendments to code, this commission meets on a need-to basis. Please reach out to my office to confirm your appointment. Thank you for volunteering.



John Lombardi III
Mayor

Cc K DiMillo
City Clerk




CITY OF LOCKPORT, NEW YORK

Lockport Municipal Building
One Locks Plaza
Lockport, NY 14094

March 17, 2025


Mary Brennan Taylor
480 Pine Street
Lockport, NY 14094

As the Mayor of the City of Lockport, NY I would like to reappoint you to the Board of Ethics Commission. The purpose of this commission is to be an advisory board to both officials and employees. Make recommendations on adoption and amendments to code, this commission meets on a need-to basis. Please reach out to my office to confirm your appointment. Thank you for volunteering.



John Lombardi III
Mayor

Cc M Taylor
City Clerk




CITY OF LOCKPORT, NEW YORK

Lockport Municipal Building
One Locks Plaza
Lockport, NY 14094

March 17, 2025


Anna Mauri
57 Cppledge
Lockport, NY 14094

As the Mayor of the City of Lockport, NY I would like to reappoint you to the Board of Ethics Commission. The purpose of this commission is to be an advisory board to both officials and employees. Make recommendations on adoption and amendments to code, this commission meets on a need-to basis. Please reach out to my office to confirm your appointment. Thank you for volunteering.



John Lombardi III
Mayor

Cc A Mauri
City Clerk




CITY OF LOCKPORT, NEW YORK

Lockport Municipal Building
One Locks Plaza
Lockport, NY 14094

March 17, 2025


William K Foltz
94 N Transit Street
Lockport, NY 14094

As the Mayor of the City of Lockport, NY I would like to reappoint you to the Board of Zoning Appeals Commission. The purpose of this commission is to be an advisory board to both officials and employees. Make recommendations on adoption and amendments to code, this commission meets on a need-to basis. Please reach out to my office to confirm your appointment. Thank you for volunteering.



John Lombardi III
Mayor

Cc W Foltz
City Clerk



CITY OF LOCKPORT, NEW YORK

Lockport Municipal Building

One Locks Plaza

Lockport, NY 14094


March 17, 2025

Samuel Marotta
4 Remick Parkway
Lockport, NY 14094

As the Mayor of the City of Lockport, NY I would like to reappoint you to the Board of Zoning Appeals Commission. The purpose of this commission is to be an advisory board to both officials and employees. Make recommendations on adoption and amendments to code, this commission meets on a need-to basis. Please reach out to my office to confirm your appointment. Thank you for volunteering.

John Lombardi III
Mayor

Cc S Marotta
City Clerk




CITY OF LOCKPORT, NEW YORK

Lockport Municipal Building
One Locks Plaza
Lockport, NY 14094

March 17, 2025


Kevin W Norris
440 South Street
Lockport, NY 14094

As the Mayor of the City of Lockport, NY I would like to reappoint you to the Civil Service Commission. The purpose of this commission is to administer Civil Service Law for City, school district, library, and Housing Authority. Classify jobs related to personnel function and disciplinary procedures. Please reach out to my office to confirm your appointment. Thank you for volunteering.



John Lombardi III
Mayor

Cc K Norris
City Clerk



CITY OF LOCKPORT, NEW YORK

Lockport Municipal Building
One Locks Plaza
Lockport, NY 14094


March 17, 2025

Brian Bull
179 Irving Street
Lockport, NY 14094

As the Mayor of the City of Lockport, NY I would like to reappoint you to the Board of License Revocation Commission. The purpose of this commission is to be an advisory board to both officials and employees. Make recommendations on adoption and amendments to code, this commission meets on a need-to basis. Please reach out to my office to confirm your appointment. Thank you for volunteering.

John Lombardi III
Mayor

Cc B Bull
City Clerk



CITY OF LOCKPORT, NEW YORK

Lockport Municipal Building


One Locks Plaza

Lockport, NY 14094

March 17, 2025


John F Swan
28 Maple Street
Lockport, NY 14094

As the Mayor of the City of Lockport, NY I would like to reappoint you to the Board of Parks Commission. The purpose of this commission is to be an advisory board to both officials and employees. Make recommendations on adoption and amendments to code, this commission meets on a need-to basis. Please reach out to my office to confirm your appointment. Thank you for volunteering.



John Lombardi III
Mayor

Cc J Swan
City Clerk



CITY OF LOCKPORT, NEW YORK

Lockport Municipal Building

One Locks Plaza

Lockport, NY 14094

December 31, 2024

TO: Common Council

Under and by virtue of the authority conferred on me by the charter of the City of Lockport, New York, I, John Lombardi III, Mayor of said City, do hereby appoint Patti Lynn Weiss, of 2383 Niagara Road, Niagara Falls, NY 14304 to Commissioner of Deeds effective December 31, 2024 for a two year term to expire on December 31, 2026.

Witness by hand and the Seal of the City of Lockport this 31st day of December 2024.

John Lombardi III
Mayor

Cc: P. Weiss
City Clerk

City Clerk

From: Kristin Schubring <kschubring@lockportny.gov>
Sent: Thursday, March 27, 2025 8:49 AM
To: deputyclerk@lockportny.gov
Cc: cityclerk@lockportny.gov
Subject: AP Fund Totals 3/19/25 spc run, 3/26/25

Follow Up Flag: Follow up
Flag Status: Flagged

I'm SO sorry I forgot to send you this on Tuesday!! UGH

Hello,

Invoices to be approved at the meeting on 3/26/25 are as follows:

Fund A General - \$253,530.89
Fund CD Community Development - \$1,500.00
Fund CL Refuse & Recycling - \$96,234.97
Fund FX Water - \$79,011.46
Fund G Sewer - \$53,176.23
Fund S Worker's Comp- \$7,050.00
Total - \$490,503.55



Kristin Bernardi Schubring
Principal Account Clerk
Finance Department
City of Lockport, NY
716.439.6620



ARTS, EDUCATION & RECREATION

433 LOCUST ST., LOCKPORT, NY 14094

To Whom it May Concern,

The Kenan Center will be hosting our annual 100 American Craftsmen festival on 6/7/25 and 6/8/25. We would like to have our banner for this event hung on East Avenue from 5/23/25 – 6/9/25. Our COI is attached.

Thank you for your consideration.

Sincerely,
Heather Benson
Director of Arts and Engagement
Kenan Center
heather@kenancenter.org
716-433-2617 ext 103

March 17, 2025

City Clerk

1 Locks Plaza

Lockport, NY 14094

We would like to request the use of the softball diamond at Outwater Park for the 2025 Season for our practices and games. The diamond will be used by the Lockport Lady Lions Softball program. We have two teams that will be utilizing the diamond, a 10u and 12u team. Insurance has been provided to your office for both teams. I have already been in contact with Mr. Dimmick in regards to schedule. If you could please place this item on the next agenda, we would appreciate it. If you have any questions, please let us know. Thank you for your consideration.

Travis Flaherty – 12u Coach

Jason Dool – 10u Coach

**Full Environmental Assessment Form
Part 1 - Project and Setting**

Instructions for Completing Part 1

Part 1 is to be completed by the applicant or project sponsor. Responses become part of the application for approval or funding, are subject to public review, and may be subject to further verification.

Complete Part I based on information currently available. If additional research or investigation would be needed to fully respond to any item, please answer as thoroughly as possible based on current information; indicate whether missing information does not exist, or is not reasonably available to the sponsor; and, when possible, generally describe work or studies which would be necessary to update or fully develop that information.

Applicants/sponsors must complete all items in Sections A & B. In Sections C, D & E, most items contain an initial question that must be answered either "Yes" or "No". If the answer to the initial question is "Yes", complete the sub-questions that follow. If the answer to the initial question is "No", proceed to the next question. Section F allows the project sponsor to identify and attach any additional information. Section G requires the name and signature of the applicant or project sponsor to verify that the information contained in Part I is accurate and complete.

A. Project and Applicant/Sponsor Information.

Name of Action or Project: Adoption of an updated Comprehensive Plan & Zoning code		
Project Location (describe, and attach a general location map): City of Lockport, New York		
Brief Description of Proposed Action (include purpose or need): The proposed action includes the adoption of the 2023 City of Lockport Comprehensive Plan and Zoning Code (Chapter 190). These documents articulate the community's current vision, policies, objectives and regulatory requirements that will guide future decisions and investments in the community over the next decade. The purpose of these documents is to preserve the traditional development pattern of the City while fostering future investment that compliments the community's existing character. As specific projects are proposed, a more detailed SEQR process will be completed for each project as required by New York State Law. In summary, this Plan and code changes will have a positive impact on the community, its facilities and its environment.		
Name of Applicant/Sponsor: City of Lockport	Telephone: (716) 439-6665	E-Mail: info@lockportny.gov
Address: One Locks Plaza		
City/PO: Lockport	State: New York	Zip Code: 14904
Project Contact (if not same as sponsor; give name and title/role): Michelle Roman, Mayor	Telephone:	E-Mail: mroman@lockportny.gov
Address:		
City/PO:	State:	Zip Code:
Property Owner (if not same as sponsor):	Telephone:	E-Mail:
Address:		
City/PO:	State:	Zip Code:

B. Government Approvals

B. Government Approvals, Funding, or Sponsorship. ("Funding" includes grants, loans, tax relief, and any other forms of financial assistance.)		
Government Entity	If Yes: Identify Agency and Approval(s) Required	Application Date (Actual or projected)
a. City Counsel, Town Board, <input checked="" type="checkbox"/> Yes <input type="checkbox"/> No or Village Board of Trustees	Common Council Adoption	Adoption is anticipated by November 2023
b. City, Town or Village Planning Board or Commission <input checked="" type="checkbox"/> Yes <input type="checkbox"/> No	Planning Board recommendation as required by the City's existing code and Chapter 187.	Referral will be made in October 2023
c. City, Town or Village Zoning Board of Appeals <input type="checkbox"/> Yes <input checked="" type="checkbox"/> No		
d. Other local agencies <input type="checkbox"/> Yes <input checked="" type="checkbox"/> No		
e. County agencies <input checked="" type="checkbox"/> Yes <input type="checkbox"/> No	Referral required to Niagara County as required by NYS GML §239-m.	Referral will be made in October 2023
f. Regional agencies <input type="checkbox"/> Yes <input checked="" type="checkbox"/> No		
g. State agencies <input type="checkbox"/> Yes <input checked="" type="checkbox"/> No		
h. Federal agencies <input type="checkbox"/> Yes <input checked="" type="checkbox"/> No		
i. Coastal Resources.		
i. Is the project site within a Coastal Area, or the waterfront area of a Designated Inland Waterway?		<input type="checkbox"/> Yes <input checked="" type="checkbox"/> No
ii. Is the project site located in a community with an approved Local Waterfront Revitalization Program?		<input type="checkbox"/> Yes <input checked="" type="checkbox"/> No
iii. Is the project site within a Coastal Erosion Hazard Area?		<input type="checkbox"/> Yes <input checked="" type="checkbox"/> No

C. Planning and Zoning

C.1. Planning and zoning actions.	
Will administrative or legislative adoption, or amendment of a plan, local law, ordinance, rule or regulation be the only approval(s) which must be granted to enable the proposed action to proceed?	<input checked="" type="checkbox"/> Yes <input type="checkbox"/> No
<ul style="list-style-type: none"> • If Yes, complete sections C, F and G. • If No, proceed to question C.2 and complete all remaining sections and questions in Part I 	
C.2. Adopted land use plans.	
a. Do any municipally- adopted (city, town, village or county) comprehensive land use plan(s) include the site where the proposed action would be located?	<input checked="" type="checkbox"/> Yes <input type="checkbox"/> No
If Yes, does the comprehensive plan include specific recommendations for the site where the proposed action would be located?	<input checked="" type="checkbox"/> Yes <input type="checkbox"/> No
b. Is the site of the proposed action within any local or regional special planning district (for example: Greenway; Brownfield Opportunity Area (BOA); designated State or Federal heritage area; watershed management plan; or other?)	<input checked="" type="checkbox"/> Yes <input type="checkbox"/> No
If Yes, identify the plan(s): Remediation Sites:932024, Remediation Sites:932113, Remediation Sites:C932139, Remediation Sites:932112, Remediation Sites:932017, Remediation Sites:932010, Remediation Sites:C932140, Remediation Sites:C932138, Remediation Sites:C932137, Remediation Sites:932109, Remediation Sites:932098, Remediation Sites:C932128, Remediation Sites:B00154, Remediation Sites:932141, Remediation Sites:932128, Remediation Sites:...	
c. Is the proposed action located wholly or partially within an area listed in an adopted municipal open space plan, or an adopted municipal farmland protection plan?	<input checked="" type="checkbox"/> Yes <input type="checkbox"/> No
If Yes, identify the plan(s): Niagara County Agricultural and Farmland Protection Plan	

C.3. Zoning

- a. Is the site of the proposed action located in a municipality with an adopted zoning law or ordinance. Yes No
If Yes, what is the zoning classification(s) including any applicable overlay district?
R-1, R-2, R-3, B-1, B-2, B-3, B-4, B-5, I-1, 1-2, I-3, RA
- b. Is the use permitted or allowed by a special or conditional use permit? Yes No
- c. Is a zoning change requested as part of the proposed action? Yes No
If Yes,
i. What is the proposed new zoning for the site? LDR, MDR, MR, MU-D, MU-GC, MU-N, MLI, GI, OS, HO, LWRO, PD

C.4. Existing community services.

- a. In what school district is the project site located? Lockport School District
- b. What police or other public protection forces serve the project site?
Lockport Police Department
- c. Which fire protection and emergency medical services serve the project site?
Lockport Fire Department, South Lockport Fire Company
- d. What parks serve the project site?
City of Lockport Highways and Parks Department

D. Project Details

D.1. Proposed and Potential Development

- a. What is the general nature of the proposed action (e.g., residential, industrial, commercial, recreational; if mixed, include all components)?

- b. a. Total acreage of the site of the proposed action? _____ acres
b. Total acreage to be physically disturbed? _____ acres
c. Total acreage (project site and any contiguous properties) owned or controlled by the applicant or project sponsor? _____ acres
- c. Is the proposed action an expansion of an existing project or use? Yes No
i. If Yes, what is the approximate percentage of the proposed expansion and identify the units (e.g., acres, miles, housing units, square feet)? % _____ Units: _____
- d. Is the proposed action a subdivision, or does it include a subdivision? Yes No
If Yes,
i. Purpose or type of subdivision? (e.g., residential, industrial, commercial; if mixed, specify types)

ii. Is a cluster/conservation layout proposed? Yes No
iii. Number of lots proposed? _____
iv. Minimum and maximum proposed lot sizes? Minimum _____ Maximum _____
- e. Will the proposed action be constructed in multiple phases? Yes No
i. If No, anticipated period of construction: _____ months
ii. If Yes:
 - Total number of phases anticipated _____
 - Anticipated commencement date of phase 1 (including demolition) _____ month _____ year
 - Anticipated completion date of final phase _____ month _____ year
 - Generally describe connections or relationships among phases, including any contingencies where progress of one phase may determine timing or duration of future phases: _____

f. Does the project include new residential uses? Yes No
 If Yes, show numbers of units proposed.

	<u>One Family</u>	<u>Two Family</u>	<u>Three Family</u>	<u>Multiple Family (four or more)</u>
Initial Phase	_____	_____	_____	_____
At completion of all phases	_____	_____	_____	_____

g. Does the proposed action include new non-residential construction (including expansions)? Yes No
 If Yes,

- Total number of structures _____
- Dimensions (in feet) of largest proposed structure: _____ height; _____ width; and _____ length
- Approximate extent of building space to be heated or cooled: _____ square feet

h. Does the proposed action include construction or other activities that will result in the impoundment of any liquids, such as creation of a water supply, reservoir, pond, lake, waste lagoon or other storage? Yes No
 If Yes,

- Purpose of the impoundment: _____
- If a water impoundment, the principal source of the water: Ground water Surface water streams Other specify: _____
- If other than water, identify the type of impounded/contained liquids and their source. _____
- Approximate size of the proposed impoundment. Volume: _____ million gallons; surface area: _____ acres
- Dimensions of the proposed dam or impounding structure: _____ height; _____ length
- Construction method/materials for the proposed dam or impounding structure (e.g., earth fill, rock, wood, concrete): _____

D.2. Project Operations

a. Does the proposed action include any excavation, mining, or dredging, during construction, operations, or both? Yes No
 (Not including general site preparation, grading or installation of utilities or foundations where all excavated materials will remain onsite)
 If Yes:

- What is the purpose of the excavation or dredging? _____
- How much material (including rock, earth, sediments, etc.) is proposed to be removed from the site?
 - Volume (specify tons or cubic yards): _____
 - Over what duration of time? _____
- Describe nature and characteristics of materials to be excavated or dredged, and plans to use, manage or dispose of them. _____
- Will there be onsite dewatering or processing of excavated materials? Yes No
 If yes, describe. _____
- What is the total area to be dredged or excavated? _____ acres
- What is the maximum area to be worked at any one time? _____ acres
- What would be the maximum depth of excavation or dredging? _____ feet
- Will the excavation require blasting? Yes No
- Summarize site reclamation goals and plan: _____

b. Would the proposed action cause or result in alteration of, increase or decrease in size of, or encroachment into any existing wetland, waterbody, shoreline, beach or adjacent area? Yes No
 If Yes:

- Identify the wetland or waterbody which would be affected (by name, water index number, wetland map number or geographic description): _____

ii. Describe how the proposed action would affect that waterbody or wetland, e.g. excavation, fill, placement of structures, or alteration of channels, banks and shorelines. Indicate extent of activities, alterations and additions in square feet or acres:

iii. Will the proposed action cause or result in disturbance to bottom sediments? Yes No

If Yes, describe: _____

iv. Will the proposed action cause or result in the destruction or removal of aquatic vegetation? Yes No

If Yes:

- acres of aquatic vegetation proposed to be removed: _____
- expected acreage of aquatic vegetation remaining after project completion: _____
- purpose of proposed removal (e.g. beach clearing, invasive species control, boat access): _____
- proposed method of plant removal: _____
- if chemical/herbicide treatment will be used, specify product(s): _____

v. Describe any proposed reclamation/mitigation following disturbance: _____

c. Will the proposed action use, or create a new demand for water? Yes No

If Yes:

i. Total anticipated water usage/demand per day: _____ gallons/day

ii. Will the proposed action obtain water from an existing public water supply? Yes No

If Yes:

- Name of district or service area: _____
- Does the existing public water supply have capacity to serve the proposal? Yes No
- Is the project site in the existing district? Yes No
- Is expansion of the district needed? Yes No
- Do existing lines serve the project site? Yes No

iii. Will line extension within an existing district be necessary to supply the project? Yes No

If Yes:

- Describe extensions or capacity expansions proposed to serve this project: _____
- Source(s) of supply for the district: _____

iv. Is a new water supply district or service area proposed to be formed to serve the project site? Yes No

If, Yes:

- Applicant/sponsor for new district: _____
- Date application submitted or anticipated: _____
- Proposed source(s) of supply for new district: _____

v. If a public water supply will not be used, describe plans to provide water supply for the project: _____

vi. If water supply will be from wells (public or private), what is the maximum pumping capacity: _____ gallons/minute.

d. Will the proposed action generate liquid wastes? Yes No

If Yes:

i. Total anticipated liquid waste generation per day: _____ gallons/day

ii. Nature of liquid wastes to be generated (e.g., sanitary wastewater, industrial; if combination, describe all components and approximate volumes or proportions of each): _____

iii. Will the proposed action use any existing public wastewater treatment facilities? Yes No

If Yes:

- Name of wastewater treatment plant to be used: _____
- Name of district: _____
- Does the existing wastewater treatment plant have capacity to serve the project? Yes No
- Is the project site in the existing district? Yes No
- Is expansion of the district needed? Yes No

<ul style="list-style-type: none"> • Do existing sewer lines serve the project site? _____ • Will a line extension within an existing district be necessary to serve the project? If Yes: <ul style="list-style-type: none"> • Describe extensions or capacity expansions proposed to serve this project: _____ 	<input type="checkbox"/> Yes <input type="checkbox"/> No <input type="checkbox"/> Yes <input type="checkbox"/> No
<p>iv. Will a new wastewater (sewage) treatment district be formed to serve the project site? If Yes:</p> <ul style="list-style-type: none"> • Applicant/sponsor for new district: _____ • Date application submitted or anticipated: _____ • What is the receiving water for the wastewater discharge? _____ 	<input type="checkbox"/> Yes <input type="checkbox"/> No
<p>v. If public facilities will not be used, describe plans to provide wastewater treatment for the project, including specifying proposed receiving water (name and classification if surface discharge or describe subsurface disposal plans):</p> <p>_____</p> <p>_____</p>	
<p>vi. Describe any plans or designs to capture, recycle or reuse liquid waste: _____</p> <p>_____</p> <p>_____</p>	
<p>e. Will the proposed action disturb more than one acre and create stormwater runoff, either from new point sources (i.e. ditches, pipes, swales, curbs, gutters or other concentrated flows of stormwater) or non-point source (i.e. sheet flow) during construction or post construction? If Yes:</p> <p>i. How much impervious surface will the project create in relation to total size of project parcel? _____ Square feet or _____ acres (impervious surface) _____ Square feet or _____ acres (parcel size)</p> <p>ii. Describe types of new point sources. _____</p> <p>_____</p> <p>iii. Where will the stormwater runoff be directed (i.e. on-site stormwater management facility/structures, adjacent properties, groundwater, on-site surface water or off-site surface waters)?</p> <p>_____</p> <p>_____</p> <ul style="list-style-type: none"> • If to surface waters, identify receiving water bodies or wetlands: _____ _____ • Will stormwater runoff flow to adjacent properties? _____ 	<input type="checkbox"/> Yes <input type="checkbox"/> No <input type="checkbox"/> Yes <input type="checkbox"/> No <input type="checkbox"/> Yes <input type="checkbox"/> No
<p>iv. Does the proposed plan minimize impervious surfaces, use pervious materials or collect and re-use stormwater?</p>	<input type="checkbox"/> Yes <input type="checkbox"/> No
<p>f. Does the proposed action include, or will it use on-site, one or more sources of air emissions, including fuel combustion, waste incineration, or other processes or operations? If Yes, identify:</p> <p>i. Mobile sources during project operations (e.g., heavy equipment, fleet or delivery vehicles)</p> <p>_____</p> <p>ii. Stationary sources during construction (e.g., power generation, structural heating, batch plant, crushers)</p> <p>_____</p> <p>iii. Stationary sources during operations (e.g., process emissions, large boilers, electric generation)</p> <p>_____</p>	<input type="checkbox"/> Yes <input type="checkbox"/> No <input type="checkbox"/> Yes <input type="checkbox"/> No <input type="checkbox"/> Yes <input type="checkbox"/> No
<p>g. Will any air emission sources named in D.2.f (above), require a NY State Air Registration, Air Facility Permit, or Federal Clean Air Act Title IV or Title V Permit? If Yes:</p> <p>i. Is the project site located in an Air quality non-attainment area? (Area routinely or periodically fails to meet ambient air quality standards for all or some parts of the year)</p> <p>ii. In addition to emissions as calculated in the application, the project will generate:</p> <ul style="list-style-type: none"> • _____ Tons/year (short tons) of Carbon Dioxide (CO₂) • _____ Tons/year (short tons) of Nitrous Oxide (N₂O) • _____ Tons/year (short tons) of Perfluorocarbons (PFCs) • _____ Tons/year (short tons) of Sulfur Hexafluoride (SF₆) • _____ Tons/year (short tons) of Carbon Dioxide equivalent of Hydrofluorocarbons (HFCs) • _____ Tons/year (short tons) of Hazardous Air Pollutants (HAPs) 	<input type="checkbox"/> Yes <input type="checkbox"/> No <input type="checkbox"/> Yes <input type="checkbox"/> No

h. Will the proposed action generate or emit methane (including, but not limited to, sewage treatment plants, landfills, composting facilities)? Yes No

If Yes:

i. Estimate methane generation in tons/year (metric): _____

ii. Describe any methane capture, control or elimination measures included in project design (e.g., combustion to generate heat or electricity, flaring): _____

i. Will the proposed action result in the release of air pollutants from open-air operations or processes, such as quarry or landfill operations? Yes No

If Yes: Describe operations and nature of emissions (e.g., diesel exhaust, rock particulates/dust): _____

j. Will the proposed action result in a substantial increase in traffic above present levels or generate substantial new demand for transportation facilities or services? Yes No

If Yes:

i. When is the peak traffic expected (Check all that apply): Morning Evening Weekend
 Randomly between hours of _____ to _____.

ii. For commercial activities only, projected number of truck trips/day and type (e.g., semi trailers and dump trucks): _____

iii. Parking spaces: Existing _____ Proposed _____ Net increase/decrease _____

iv. Does the proposed action include any shared use parking? Yes No

v. If the proposed action includes any modification of existing roads, creation of new roads or change in existing access, describe: _____

vi. Are public/private transportation service(s) or facilities available within ½ mile of the proposed site? Yes No

vii. Will the proposed action include access to public transportation or accommodations for use of hybrid, electric or other alternative fueled vehicles? Yes No

viii. Will the proposed action include plans for pedestrian or bicycle accommodations for connections to existing pedestrian or bicycle routes? Yes No

k. Will the proposed action (for commercial or industrial projects only) generate new or additional demand for energy? Yes No

If Yes:

i. Estimate annual electricity demand during operation of the proposed action: _____

ii. Anticipated sources/suppliers of electricity for the project (e.g., on-site combustion, on-site renewable, via grid/local utility, or other): _____

iii. Will the proposed action require a new, or an upgrade, to an existing substation? Yes No

l. Hours of operation. Answer all items which apply.

<p>i. During Construction:</p> <ul style="list-style-type: none"> • Monday - Friday: _____ • Saturday: _____ • Sunday: _____ • Holidays: _____ 	<p>ii. During Operations:</p> <ul style="list-style-type: none"> • Monday - Friday: _____ • Saturday: _____ • Sunday: _____ • Holidays: _____
--	---

<p>m. Will the proposed action produce noise that will exceed existing ambient noise levels during construction, operation, or both? <input type="checkbox"/> Yes <input type="checkbox"/> No</p> <p>If yes:</p> <p>i. Provide details including sources, time of day and duration:</p> <p>_____</p>
<p>ii. Will the proposed action remove existing natural barriers that could act as a noise barrier or screen? <input type="checkbox"/> Yes <input type="checkbox"/> No</p> <p>Describe: _____</p>
<p>n. Will the proposed action have outdoor lighting? <input type="checkbox"/> Yes <input type="checkbox"/> No</p> <p>If yes:</p> <p>i. Describe source(s), location(s), height of fixture(s), direction/aim, and proximity to nearest occupied structures:</p> <p>_____</p>
<p>ii. Will proposed action remove existing natural barriers that could act as a light barrier or screen? <input type="checkbox"/> Yes <input type="checkbox"/> No</p> <p>Describe: _____</p>
<p>o. Does the proposed action have the potential to produce odors for more than one hour per day? <input type="checkbox"/> Yes <input type="checkbox"/> No</p> <p>If Yes, describe possible sources, potential frequency and duration of odor emissions, and proximity to nearest occupied structures: _____</p> <p>_____</p>
<p>p. Will the proposed action include any bulk storage of petroleum (combined capacity of over 1,100 gallons) or chemical products 185 gallons in above ground storage or any amount in underground storage? <input type="checkbox"/> Yes <input type="checkbox"/> No</p> <p>If Yes:</p> <p>i. Product(s) to be stored _____</p> <p>ii. Volume(s) _____ per unit time _____ (e.g., month, year)</p> <p>iii. Generally, describe the proposed storage facilities: _____</p>
<p>q. Will the proposed action (commercial, industrial and recreational projects only) use pesticides (i.e., herbicides, insecticides) during construction or operation? <input type="checkbox"/> Yes <input type="checkbox"/> No</p> <p>If Yes:</p> <p>i. Describe proposed treatment(s):</p> <p>_____</p> <p>_____</p>
<p>ii. Will the proposed action use Integrated Pest Management Practices? <input type="checkbox"/> Yes <input type="checkbox"/> No</p>
<p>r. Will the proposed action (commercial or industrial projects only) involve or require the management or disposal of solid waste (excluding hazardous materials)? <input type="checkbox"/> Yes <input type="checkbox"/> No</p> <p>If Yes:</p> <p>i. Describe any solid waste(s) to be generated during construction or operation of the facility:</p> <ul style="list-style-type: none"> • Construction: _____ tons per _____ (unit of time) • Operation : _____ tons per _____ (unit of time) <p>ii. Describe any proposals for on-site minimization, recycling or reuse of materials to avoid disposal as solid waste:</p> <ul style="list-style-type: none"> • Construction: _____ • Operation: _____ <p>iii. Proposed disposal methods/facilities for solid waste generated on-site:</p> <ul style="list-style-type: none"> • Construction: _____ • Operation: _____

s. Does the proposed action include construction or modification of a solid waste management facility? Yes No

If Yes:

- i. Type of management or handling of waste proposed for the site (e.g., recycling or transfer station, composting, landfill, or other disposal activities): _____
- ii. Anticipated rate of disposal/processing:
 - _____ Tons/month, if transfer or other non-combustion/thermal treatment, or
 - _____ Tons/hour, if combustion or thermal treatment
- iii. If landfill, anticipated site life: _____ years

t. Will the proposed action at the site involve the commercial generation, treatment, storage, or disposal of hazardous waste? Yes No

If Yes:

- i. Name(s) of all hazardous wastes or constituents to be generated, handled or managed at facility: _____
- ii. Generally describe processes or activities involving hazardous wastes or constituents: _____
- iii. Specify amount to be handled or generated _____ tons/month
- iv. Describe any proposals for on-site minimization, recycling or reuse of hazardous constituents: _____
- v. Will any hazardous wastes be disposed at an existing offsite hazardous waste facility? Yes No

If Yes: provide name and location of facility: _____

If No: describe proposed management of any hazardous wastes which will not be sent to a hazardous waste facility: _____

E. Site and Setting of Proposed Action

E.1. Land uses on and surrounding the project site

a. Existing land uses.

i. Check all uses that occur on, adjoining and near the project site.

- Urban Industrial Commercial Residential (suburban) Rural (non-farm)
- Forest Agriculture Aquatic Other (specify): _____

ii. If mix of uses, generally describe: _____

b. Land uses and covertypes on the project site.

Land use or Covertypes	Current Acreage	Acreage After Project Completion	Change (Acres +/-)
• Roads, buildings, and other paved or impervious surfaces			
• Forested			
• Meadows, grasslands or brushlands (non-agricultural, including abandoned agricultural)			
• Agricultural (includes active orchards, field, greenhouse etc.)			
• Surface water features (lakes, ponds, streams, rivers, etc.)			
• Wetlands (freshwater or tidal)			
• Non-vegetated (bare rock, earth or fill)			
• Other Describe: _____			

c. Is the project site presently used by members of the community for public recreation? Yes No
 i. If Yes: explain: _____

d. Are there any facilities serving children, the elderly, people with disabilities (e.g., schools, hospitals, licensed day care centers, or group homes) within 1500 feet of the project site? Yes No
 If Yes,
 i. Identify Facilities: _____

e. Does the project site contain an existing dam? Yes No
 If Yes:
 i. Dimensions of the dam and impoundment:
 • Dam height: _____ feet
 • Dam length: _____ feet
 • Surface area: _____ acres
 • Volume impounded: _____ gallons OR acre-feet
 ii. Dam's existing hazard classification: _____
 iii. Provide date and summarize results of last inspection: _____

f. Has the project site ever been used as a municipal, commercial or industrial solid waste management facility, or does the project site adjoin property which is now, or was at one time, used as a solid waste management facility? Yes No
 If Yes:
 i. Has the facility been formally closed? Yes No
 • If yes, cite sources/documentation: _____
 ii. Describe the location of the project site relative to the boundaries of the solid waste management facility: _____

 iii. Describe any development constraints due to the prior solid waste activities: _____

g. Have hazardous wastes been generated, treated and/or disposed of at the site, or does the project site adjoin property which is now or was at one time used to commercially treat, store and/or dispose of hazardous waste? Yes No
 If Yes:
 i. Describe waste(s) handled and waste management activities, including approximate time when activities occurred: _____

h. Potential contamination history. Has there been a reported spill at the proposed project site, or have any remedial actions been conducted at or adjacent to the proposed site? Yes No
 If Yes:
 i. Is any portion of the site listed on the NYSDEC Spills Incidents database or Environmental Site Remediation database? Check all that apply: Yes No
 Yes – Spills Incidents database Provide DEC ID number(s): _____
 Yes – Environmental Site Remediation database Provide DEC ID number(s): 932024, 932113, C932139, 93...
 Neither database
 ii. If site has been subject of RCRA corrective activities, describe control measures: _____

 iii. Is the project within 2000 feet of any site in the NYSDEC Environmental Site Remediation database? Yes No
 If yes, provide DEC ID number(s): 932024, E932132, 932113, C932139, 932112, 93201...
 iv. If yes to (i), (ii) or (iii) above, describe current status of site(s): _____

v. Is the project site subject to an institutional control limiting property uses? Yes No

- If yes, DEC site ID number: _____
- Describe the type of institutional control (e.g., deed restriction or easement): _____
- Describe any use limitations: _____
- Describe any engineering controls: _____
- Will the project affect the institutional or engineering controls in place? Yes No
- Explain: _____

E.2. Natural Resources On or Near Project Site

a. What is the average depth to bedrock on the project site? _____ feet

b. Are there bedrock outcroppings on the project site? Yes No
 If Yes, what proportion of the site is comprised of bedrock outcroppings? _____ %

c. Predominant soil type(s) present on project site: _____ %
 _____ %
 _____ %

d. What is the average depth to the water table on the project site? Average: _____ feet

e. Drainage status of project site soils: Well Drained: _____ % of site
 Moderately Well Drained: _____ % of site
 Poorly Drained: _____ % of site

f. Approximate proportion of proposed action site with slopes: 0-10%: _____ % of site
 10-15%: _____ % of site
 15% or greater: _____ % of site

g. Are there any unique geologic features on the project site? Yes No
 If Yes, describe: Gooding Street near South Jackson Street - Lockport

h. Surface water features.

i. Does any portion of the project site contain wetlands or other waterbodies (including streams, rivers, ponds or lakes)? Yes No

ii. Do any wetlands or other waterbodies adjoin the project site? Yes No
 If Yes to either *i* or *ii*, continue. If No, skip to E.2.i.

iii. Are any of the wetlands or waterbodies within or adjoining the project site regulated by any federal, state or local agency? Yes No

iv. For each identified regulated wetland and waterbody on the project site, provide the following information:

- Streams: Name 837-51, 837-52, 848-15, 848-17, 848-10, 847-710 Classification C, B, D
- Lakes or Ponds: Name 848-15 Classification D
- Wetlands: Name Federal Waters, NYS Wetland, Federal Waters, Fe... Approximate Size NYS Wetland (in a...
- Wetland No. (if regulated by DEC) LP-9, LP-5, LP-10

v. Are any of the above water bodies listed in the most recent compilation of NYS water quality-impaired waterbodies? Yes No
 If yes, name of impaired water body/bodies and basis for listing as impaired: _____

i. Is the project site in a designated Floodway? Yes No

j. Is the project site in the 100-year Floodplain? Yes No

k. Is the project site in the 500-year Floodplain? Yes No

l. Is the project site located over, or immediately adjoining, a primary, principal or sole source aquifer? Yes No
 If Yes:
 i. Name of aquifer: _____

m. Identify the predominant wildlife species that occupy or use the project site:	_____ _____ _____
n. Does the project site contain a designated significant natural community?	<input type="checkbox"/> Yes <input checked="" type="checkbox"/> No
If Yes:	
<i>i.</i> Describe the habitat/community (composition, function, and basis for designation): _____	
<i>ii.</i> Source(s) of description or evaluation: _____	
<i>iii.</i> Extent of community/habitat:	
<ul style="list-style-type: none"> • Currently: _____ acres • Following completion of project as proposed: _____ acres • Gain or loss (indicate + or -): _____ acres 	
o. Does project site contain any species of plant or animal that is listed by the federal government or NYS as endangered or threatened, or does it contain any areas identified as habitat for an endangered or threatened species?	<input checked="" type="checkbox"/> Yes <input type="checkbox"/> No
If Yes:	
<i>i.</i> Species and listing (endangered or threatened): _____	
Northern Harrier	

p. Does the project site contain any species of plant or animal that is listed by NYS as rare, or as a species of special concern?	<input type="checkbox"/> Yes <input checked="" type="checkbox"/> No
If Yes:	
<i>i.</i> Species and listing: _____	

q. Is the project site or adjoining area currently used for hunting, trapping, fishing or shell fishing?	<input type="checkbox"/> Yes <input type="checkbox"/> No
If yes, give a brief description of how the proposed action may affect that use: _____	

E.3. Designated Public Resources On or Near Project Site	
a. Is the project site, or any portion of it, located in a designated agricultural district certified pursuant to Agriculture and Markets Law, Article 25-AA, Section 303 and 304?	<input checked="" type="checkbox"/> Yes <input type="checkbox"/> No
If Yes, provide county plus district name/number: NIAGc07	
b. Are agricultural lands consisting of highly productive soils present?	<input type="checkbox"/> Yes <input type="checkbox"/> No
<i>i.</i> If Yes: acreage(s) on project site? _____	
<i>ii.</i> Source(s) of soil rating(s): _____	
c. Does the project site contain all or part of, or is it substantially contiguous to, a registered National Natural Landmark?	<input type="checkbox"/> Yes <input checked="" type="checkbox"/> No
If Yes:	
<i>i.</i> Nature of the natural landmark: <input type="checkbox"/> Biological Community <input type="checkbox"/> Geological Feature	
<i>ii.</i> Provide brief description of landmark, including values behind designation and approximate size/extent: _____	

d. Is the project site located in or does it adjoin a state listed Critical Environmental Area?	<input type="checkbox"/> Yes <input checked="" type="checkbox"/> No
If Yes:	
<i>i.</i> CEA name: _____	
<i>ii.</i> Basis for designation: _____	
<i>iii.</i> Designating agency and date: _____	

e. Does the project site contain, or is it substantially contiguous to, a building, archaeological site, or district which is listed on the National or State Register of Historic Places, or that has been determined by the Commissioner of the NYS Office of Parks, Recreation and Historic Preservation to be eligible for listing on the State Register of Historic Places? Yes No

If Yes:

i. Nature of historic/archaeological resource: Archaeological Site Historic Building or District

ii. Name: Eligible property: WYNDHAM LAWN HOME FOR CHILDREN, Eligible property: Residential c.1895, Eligible property: 17 W Main S...

iii. Brief description of attributes on which listing is based: _____

f. Is the project site, or any portion of it, located in or adjacent to an area designated as sensitive for archaeological sites on the NY State Historic Preservation Office (SHPO) archaeological site inventory? Yes No

g. Have additional archaeological or historic site(s) or resources been identified on the project site? Yes No

If Yes:

i. Describe possible resource(s): _____

ii. Basis for identification: _____

h. Is the project site within five miles of any officially designated and publicly accessible federal, state, or local scenic or aesthetic resource? Yes No

If Yes:

i. Identify resource: _____

ii. Nature of, or basis for, designation (e.g., established highway overlook, state or local park, state historic trail or scenic byway, etc.): _____

iii. Distance between project and resource: _____ miles.

i. Is the project site located within a designated river corridor under the Wild, Scenic and Recreational Rivers Program 6 NYCRR 666? Yes No

If Yes:

i. Identify the name of the river and its designation: _____

ii. Is the activity consistent with development restrictions contained in 6NYCRR Part 666? Yes No

F. Additional Information

Attach any additional information which may be needed to clarify your project.

If you have identified any adverse impacts which could be associated with your proposal, please describe those impacts plus any measures which you propose to avoid or minimize them.

G. Verification

I certify that the information provided is true to the best of my knowledge.

Applicant/Sponsor Name Michelle Roman Date 9/27/23

Signature Michelle Roman Title Mayor

E.2.g [Unique Geologic Features]	Yes
E.2.g [Unique Geologic Features]	Gooding Street near South Jackson Street - Lockport
E.2.h.i [Surface Water Features]	Yes
E.2.h.ii [Surface Water Features]	Yes
E.2.h.iii [Surface Water Features]	Yes - Digital mapping information on local and federal wetlands and waterbodies is known to be incomplete. Refer to EAF Workbook.
E.2.h.iv [Surface Water Features - Stream Name]	837-51, 837-52, 848-15, 848-17, 848-10, 847-710
E.2.h.iv [Surface Water Features - Stream Classification]	C, B, D
E.2.h.iv [Surface Water Features - Lake/Pond Name]	848-15
E.2.h.iv [Surface Water Features - Lake/Pond Classification]	D
E.2.h.iv [Surface Water Features - Wetlands Name]	Federal Waters, NYS Wetland
E.2.h.iv [Surface Water Features - Wetlands Size]	NYS Wetland (in acres):26.0, NYS Wetland (in acres):22.0, NYS Wetland (in acres):18.5
E.2.h.iv [Surface Water Features - DEC Wetlands Number]	LP-9, LP-5, LP-10
E.2.h.v [Impaired Water Bodies]	No
E.2.i. [Floodway]	Yes
E.2.j. [100 Year Floodplain]	Yes
E.2.k. [500 Year Floodplain]	Yes
E.2.l. [Aquifers]	No
E.2.n. [Natural Communities]	No
E.2.o. [Endangered or Threatened Species]	Yes
E.2.o. [Endangered or Threatened Species - Name]	Northern Harrier
E.2.p. [Rare Plants or Animals]	No
E.3.a. [Agricultural District]	Yes
E.3.a. [Agricultural District]	NIAGc07
E.3.c. [National Natural Landmark]	No
E.3.d [Critical Environmental Area]	No
E.3.e. [National or State Register of Historic Places or State Eligible Sites]	Yes - Digital mapping data for archaeological site boundaries are not available. Refer to EAF Workbook.

E.3.e.ii [National or State Register of Historic Places or State Eligible Sites - Name]	Eligible property:WYNDHAM LAWN HOME FOR CHILDREN, Eligible property:Residential c.1895, Eligible property:17 W Main Street, Lockport, Eligible property:Residential- Potential HD, Eligible property:Exchange Bank, Eligible property:Dewitt Clinton Elementary School, Eligible property:Washington Hunt Elementary School, Eligible property:RAILROAD BRIDGE, Eligible property:Niagara County National Bank Building, Eligible property:Lockport High School West at Charlotte Cross, Eligible property:John E. Pound Elementary School, Eligible property:Masonic Hall Building, Eligible property:Farmers & Mechanics Savings Bank, Eligible property:Residential-Early 20th c. Colonial Revival, Eligible property:KENAN HOUSE, Eligible property:J.J. Frazer Building, Eligible property:Kendzie's Lanes and Banquet Hall, Eligible property:Lockport Public Library, Eligible property:SUMMIT ST BRIDGE, Eligible property:Historic Palace Theatre, Eligible property:Residential- Builder Bungalow, Eligible property:COWLES ELECTRIC SMELTING AND ALUMINUM WORKS, Eligible property:Upson Coal Company Office Building, Eligible property:Plymouth Congregational Church, Eligible property:Residential- 4 Square, Eligible property:Residential- Four Square, Eligible property:J Fitzgerald Group, Eligible property:Emanuel United Methodist Church, Eligible property:The Tuscarora Inn, Eligible property:Private Residence-1890, Eligible property:Emmett Belknap Intermediate School, Eligible property:The Clinton Building, Eligible property:25 West Main Street, Eligible property:Fraternal Order of Eagles Aerie No. 825, Eligible property:Residence, Eligible property:Niagara Hotel, Eligible property:American Legion B. Leo Dolan Post 410, Eligible property:95 Van Buren St., Eligible property:Fitz-Gerald Medical Arts Building/Casual Dragons Games, Eligible property:St. John the Baptist Roman Catholic Church, Eligible property:Dr. Alexander Ralston and Emily Cook Chase House, Eligible property:Henry and Hellen Paige House, Eligible property:Lockport Armory, Pound-Hitchins House, 8 Berkley Drive, House at, Lowertown Historic District, Lockport Industrial District, Moore, Benjamin C., Mill, Union Station, US Post Office--Lockport, Bond, Colonel William and Nancy Ralston, House, Niagara County Courthouse and County Clerk's Office, Oliver, Thomas, Hopkins House, Gibbs House, Watson House, Stickney House, Dole House, Maloney House, White-Pound House, Bacon-Merchant-Moss House, Walter, Peter D., Chase-Crowley-Keep House, Chase-Hubbard-Williams House, High & Locust Sts. Historic District (2014), Bewley Building, Harrison Radiator Corporation Factory, Conkey House, Nathan Comstock, Jr. House, Cold Springs Cemetery, New York State Barge Canal Historic District
E.3.f. [Archeological Sites]	Yes
E.3.i. [Designated River Corridor]	No

Full Environmental Assessment Form
Part 2 - Identification of Potential Project Impacts

Agency Use Only (If applicable)
 Project :
 Date :

Part 2 is to be completed by the lead agency. Part 2 is designed to help the lead agency inventory all potential resources that could be affected by a proposed project or action. We recognize that the lead agency's reviewer(s) will not necessarily be environmental professionals. So, the questions are designed to walk a reviewer through the assessment process by providing a series of questions that can be answered using the information found in Part 1. To further assist the lead agency in completing Part 2, the form identifies the most relevant questions in Part 1 that will provide the information needed to answer the Part 2 question. When Part 2 is completed, the lead agency will have identified the relevant environmental areas that may be impacted by the proposed activity.

If the lead agency is a state agency **and** the action is in any Coastal Area, complete the Coastal Assessment Form before proceeding with this assessment.

Tips for completing Part 2:

- Review all of the information provided in Part 1.
- Review any application, maps, supporting materials and the Full EAF Workbook.
- Answer each of the 18 questions in Part 2.
- If you answer “Yes” to a numbered question, please complete all the questions that follow in that section.
- If you answer “No” to a numbered question, move on to the next numbered question.
- Check appropriate column to indicate the anticipated size of the impact.
- Proposed projects that would exceed a numeric threshold contained in a question should result in the reviewing agency checking the box “Moderate to large impact may occur.”
- The reviewer is not expected to be an expert in environmental analysis.
- If you are not sure or undecided about the size of an impact, it may help to review the sub-questions for the general question and consult the workbook.
- When answering a question consider all components of the proposed activity, that is, the “whole action”.
- Consider the possibility for long-term and cumulative impacts as well as direct impacts.
- Answer the question in a reasonable manner considering the scale and context of the project.

		<input checked="" type="checkbox"/> NO		<input type="checkbox"/> YES
1. Impact on Land Proposed action may involve construction on, or physical alteration of, the land surface of the proposed site. (See Part 1. D.1) <i>If “Yes”, answer questions a - j. If “No”, move on to Section 2.</i>				
	Relevant Part I Question(s)	No, or small impact may occur		Moderate to large impact may occur
a. The proposed action may involve construction on land where depth to water table is less than 3 feet.	E2d	<input type="checkbox"/>		<input type="checkbox"/>
b. The proposed action may involve construction on slopes of 15% or greater.	E2f	<input type="checkbox"/>		<input type="checkbox"/>
c. The proposed action may involve construction on land where bedrock is exposed, or generally within 5 feet of existing ground surface.	E2a	<input type="checkbox"/>		<input type="checkbox"/>
d. The proposed action may involve the excavation and removal of more than 1,000 tons of natural material.	D2a	<input type="checkbox"/>		<input type="checkbox"/>
e. The proposed action may involve construction that continues for more than one year or in multiple phases.	D1e	<input type="checkbox"/>		<input type="checkbox"/>
f. The proposed action may result in increased erosion, whether from physical disturbance or vegetation removal (including from treatment by herbicides).	D2e, D2q	<input type="checkbox"/>		<input type="checkbox"/>
g. The proposed action is, or may be, located within a Coastal Erosion hazard area.	B1i	<input type="checkbox"/>		<input type="checkbox"/>
h. Other impacts: _____ _____		<input type="checkbox"/>		<input type="checkbox"/>

2. Impact on Geological Features

The proposed action may result in the modification or destruction of, or inhibit access to, any unique or unusual land forms on the site (e.g., cliffs, dunes, minerals, fossils, caves). (See Part 1. E.2.g)

NO

YES

If "Yes", answer questions a - c. If "No", move on to Section 3.

	Relevant Part I Question(s)	No, or small impact may occur	Moderate to large impact may occur
a. Identify the specific land form(s) attached: _____ _____	E2g	<input type="checkbox"/>	<input type="checkbox"/>
b. The proposed action may affect or is adjacent to a geological feature listed as a registered National Natural Landmark. Specific feature: _____	E3c	<input type="checkbox"/>	<input type="checkbox"/>
c. Other impacts: _____ _____		<input type="checkbox"/>	<input type="checkbox"/>

3. Impacts on Surface Water

The proposed action may affect one or more wetlands or other surface water bodies (e.g., streams, rivers, ponds or lakes). (See Part 1. D.2, E.2.h)

NO

YES

If "Yes", answer questions a - l. If "No", move on to Section 4.

	Relevant Part I Question(s)	No, or small impact may occur	Moderate to large impact may occur
a. The proposed action may create a new water body.	D2b, D1h	<input type="checkbox"/>	<input type="checkbox"/>
b. The proposed action may result in an increase or decrease of over 10% or more than a 10 acre increase or decrease in the surface area of any body of water.	D2b	<input type="checkbox"/>	<input type="checkbox"/>
c. The proposed action may involve dredging more than 100 cubic yards of material from a wetland or water body.	D2a	<input type="checkbox"/>	<input type="checkbox"/>
d. The proposed action may involve construction within or adjoining a freshwater or tidal wetland, or in the bed or banks of any other water body.	E2h	<input type="checkbox"/>	<input type="checkbox"/>
e. The proposed action may create turbidity in a waterbody, either from upland erosion, runoff or by disturbing bottom sediments.	D2a, D2h	<input type="checkbox"/>	<input type="checkbox"/>
f. The proposed action may include construction of one or more intake(s) for withdrawal of water from surface water.	D2c	<input type="checkbox"/>	<input type="checkbox"/>
g. The proposed action may include construction of one or more outfall(s) for discharge of wastewater to surface water(s).	D2d	<input type="checkbox"/>	<input type="checkbox"/>
h. The proposed action may cause soil erosion, or otherwise create a source of stormwater discharge that may lead to siltation or other degradation of receiving water bodies.	D2e	<input type="checkbox"/>	<input type="checkbox"/>
i. The proposed action may affect the water quality of any water bodies within or downstream of the site of the proposed action.	E2h	<input type="checkbox"/>	<input type="checkbox"/>
j. The proposed action may involve the application of pesticides or herbicides in or around any water body.	D2q, E2h	<input type="checkbox"/>	<input type="checkbox"/>
k. The proposed action may require the construction of new, or expansion of existing, wastewater treatment facilities.	D1a, D2d	<input type="checkbox"/>	<input type="checkbox"/>

I. Other impacts: _____ _____		<input type="checkbox"/>	<input type="checkbox"/>
----------------------------------	--	--------------------------	--------------------------

4. Impact on groundwater
 The proposed action may result in new or additional use of ground water, or may have the potential to introduce contaminants to ground water or an aquifer. NO YES
 (See Part 1. D.2.a, D.2.c, D.2.d, D.2.p, D.2.q, D.2.t)
 If "Yes", answer questions a - h. If "No", move on to Section 5.

	Relevant Part I Question(s)	No, or small impact may occur	Moderate to large impact may occur
a. The proposed action may require new water supply wells, or create additional demand on supplies from existing water supply wells.	D2c	<input type="checkbox"/>	<input type="checkbox"/>
b. Water supply demand from the proposed action may exceed safe and sustainable withdrawal capacity rate of the local supply or aquifer. Cite Source: _____	D2c	<input type="checkbox"/>	<input type="checkbox"/>
c. The proposed action may allow or result in residential uses in areas without water and sewer services.	D1a, D2c	<input type="checkbox"/>	<input type="checkbox"/>
d. The proposed action may include or require wastewater discharged to groundwater.	D2d, E2l	<input type="checkbox"/>	<input type="checkbox"/>
e. The proposed action may result in the construction of water supply wells in locations where groundwater is, or is suspected to be, contaminated.	D2c, E1f, E1g, E1h	<input type="checkbox"/>	<input type="checkbox"/>
f. The proposed action may require the bulk storage of petroleum or chemical products over ground water or an aquifer.	D2p, E2l	<input type="checkbox"/>	<input type="checkbox"/>
g. The proposed action may involve the commercial application of pesticides within 100 feet of potable drinking water or irrigation sources.	E2h, D2q, E2l, D2c	<input type="checkbox"/>	<input type="checkbox"/>
h. Other impacts: _____ _____		<input type="checkbox"/>	<input type="checkbox"/>

5. Impact on Flooding
 The proposed action may result in development on lands subject to flooding. NO YES
 (See Part 1. E.2)
 If "Yes", answer questions a - g. If "No", move on to Section 6.

	Relevant Part I Question(s)	No, or small impact may occur	Moderate to large impact may occur
a. The proposed action may result in development in a designated floodway.	E2i	<input type="checkbox"/>	<input type="checkbox"/>
b. The proposed action may result in development within a 100 year floodplain.	E2j	<input type="checkbox"/>	<input type="checkbox"/>
c. The proposed action may result in development within a 500 year floodplain.	E2k	<input type="checkbox"/>	<input type="checkbox"/>
d. The proposed action may result in, or require, modification of existing drainage patterns.	D2b, D2e	<input type="checkbox"/>	<input type="checkbox"/>
e. The proposed action may change flood water flows that contribute to flooding.	D2b, E2i, E2j, E2k	<input type="checkbox"/>	<input type="checkbox"/>
f. If there is a dam located on the site of the proposed action, is the dam in need of repair, or upgrade?	E1e	<input type="checkbox"/>	<input type="checkbox"/>

g. Other impacts: _____ _____		<input type="checkbox"/>	<input type="checkbox"/>
----------------------------------	--	--------------------------	--------------------------

6. Impacts on Air
 The proposed action may include a state regulated air emission source. NO YES
 (See Part 1. D.2.f., D.2.h, D.2.g)
If "Yes", answer questions a -f. If "No", move on to Section 7.

	Relevant Part I Question(s)	No, or small impact may occur	Moderate to large impact may occur
a. If the proposed action requires federal or state air emission permits, the action may also emit one or more greenhouse gases at or above the following levels: i. More than 1000 tons/year of carbon dioxide (CO ₂) ii. More than 3.5 tons/year of nitrous oxide (N ₂ O) iii. More than 1000 tons/year of carbon equivalent of perfluorocarbons (PFCs) iv. More than .045 tons/year of sulfur hexafluoride (SF ₆) v. More than 1000 tons/year of carbon dioxide equivalent of hydrochloroflourocarbons (HFCs) emissions vi. 43 tons/year or more of methane	D2g D2g D2g D2g D2g D2h	<input type="checkbox"/> <input type="checkbox"/> <input type="checkbox"/> <input type="checkbox"/> <input type="checkbox"/> <input type="checkbox"/>	<input type="checkbox"/> <input type="checkbox"/> <input type="checkbox"/> <input type="checkbox"/> <input type="checkbox"/> <input type="checkbox"/>
b. The proposed action may generate 10 tons/year or more of any one designated hazardous air pollutant, or 25 tons/year or more of any combination of such hazardous air pollutants.	D2g	<input type="checkbox"/>	<input type="checkbox"/>
c. The proposed action may require a state air registration, or may produce an emissions rate of total contaminants that may exceed 5 lbs. per hour, or may include a heat source capable of producing more than 10 million BTU's per hour.	D2f, D2g	<input type="checkbox"/>	<input type="checkbox"/>
d. The proposed action may reach 50% of any of the thresholds in "a" through "c", above.	D2g	<input type="checkbox"/>	<input type="checkbox"/>
e. The proposed action may result in the combustion or thermal treatment of more than 1 ton of refuse per hour.	D2s	<input type="checkbox"/>	<input type="checkbox"/>
f. Other impacts: _____ _____		<input type="checkbox"/>	<input type="checkbox"/>

7. Impact on Plants and Animals
 The proposed action may result in a loss of flora or fauna. (See Part 1. E.2. m.-q.) NO YES
If "Yes", answer questions a -j. If "No", move on to Section 8.

	Relevant Part I Question(s)	No, or small impact may occur	Moderate to large impact may occur
a. The proposed action may cause reduction in population or loss of individuals of any threatened or endangered species, as listed by New York State or the Federal government, that use the site, or are found on, over, or near the site.	E2o	<input type="checkbox"/>	<input type="checkbox"/>
b. The proposed action may result in a reduction or degradation of any habitat used by any rare, threatened or endangered species, as listed by New York State or the federal government.	E2o	<input type="checkbox"/>	<input type="checkbox"/>
c. The proposed action may cause reduction in population, or loss of individuals, of any species of special concern or conservation need, as listed by New York State or the Federal government, that use the site, or are found on, over, or near the site.	E2p	<input type="checkbox"/>	<input type="checkbox"/>
d. The proposed action may result in a reduction or degradation of any habitat used by any species of special concern and conservation need, as listed by New York State or the Federal government.	E2p	<input type="checkbox"/>	<input type="checkbox"/>

e. The proposed action may diminish the capacity of a registered National Natural Landmark to support the biological community it was established to protect.	E3c	<input type="checkbox"/>	<input type="checkbox"/>
f. The proposed action may result in the removal of, or ground disturbance in, any portion of a designated significant natural community. Source: _____	E2n	<input type="checkbox"/>	<input type="checkbox"/>
g. The proposed action may substantially interfere with nesting/breeding, foraging, or over-wintering habitat for the predominant species that occupy or use the project site.	E2m	<input type="checkbox"/>	<input type="checkbox"/>
h. The proposed action requires the conversion of more than 10 acres of forest, grassland or any other regionally or locally important habitat. Habitat type & information source: _____ _____	E1b	<input type="checkbox"/>	<input type="checkbox"/>
i. Proposed action (commercial, industrial or recreational projects, only) involves use of herbicides or pesticides.	D2q	<input type="checkbox"/>	<input type="checkbox"/>
j. Other impacts: _____ _____		<input type="checkbox"/>	<input type="checkbox"/>

8. Impact on Agricultural Resources

The proposed action may impact agricultural resources. (See Part 1. E.3.a. and b.)
If "Yes", answer questions a - h. If "No", move on to Section 9.

NO

YES

	Relevant Part I Question(s)	No, or small impact may occur	Moderate to large impact may occur
a. The proposed action may impact soil classified within soil group 1 through 4 of the NYS Land Classification System.	E2c, E3b	<input type="checkbox"/>	<input type="checkbox"/>
b. The proposed action may sever, cross or otherwise limit access to agricultural land (includes cropland, hayfields, pasture, vineyard, orchard, etc).	E1a, E1b	<input type="checkbox"/>	<input type="checkbox"/>
c. The proposed action may result in the excavation or compaction of the soil profile of active agricultural land.	E3b	<input type="checkbox"/>	<input type="checkbox"/>
d. The proposed action may irreversibly convert agricultural land to non-agricultural uses, either more than 2.5 acres if located in an Agricultural District, or more than 10 acres if not within an Agricultural District.	E1b, E3a	<input type="checkbox"/>	<input type="checkbox"/>
e. The proposed action may disrupt or prevent installation of an agricultural land management system.	E1 a, E1b	<input type="checkbox"/>	<input type="checkbox"/>
f. The proposed action may result, directly or indirectly, in increased development potential or pressure on farmland.	C2c, C3, D2c, D2d	<input type="checkbox"/>	<input type="checkbox"/>
g. The proposed project is not consistent with the adopted municipal Farmland Protection Plan.	C2c	<input type="checkbox"/>	<input type="checkbox"/>
h. Other impacts: _____		<input type="checkbox"/>	<input type="checkbox"/>

9. Impact on Aesthetic Resources

The land use of the proposed action are obviously different from, or are in sharp contrast to, current land use patterns between the proposed project and a scenic or aesthetic resource. (Part I. E.1.a, E.1.b, E.3.h.)

NO

YES

If "Yes", answer questions a - g. If "No", go to Section 10.

	Relevant Part I Question(s)	No, or small impact may occur	Moderate to large impact may occur
a. Proposed action may be visible from any officially designated federal, state, or local scenic or aesthetic resource.	E3h	<input type="checkbox"/>	<input type="checkbox"/>
b. The proposed action may result in the obstruction, elimination or significant screening of one or more officially designated scenic views.	E3h, C2b	<input type="checkbox"/>	<input type="checkbox"/>
c. The proposed action may be visible from publicly accessible vantage points: i. Seasonally (e.g., screened by summer foliage, but visible during other seasons) ii. Year round	E3h	<input type="checkbox"/> <input type="checkbox"/>	<input type="checkbox"/> <input type="checkbox"/>
d. The situation or activity in which viewers are engaged while viewing the proposed action is: i. Routine travel by residents, including travel to and from work ii. Recreational or tourism based activities	E3h E2q, E1c	<input type="checkbox"/> <input type="checkbox"/>	<input type="checkbox"/> <input type="checkbox"/>
e. The proposed action may cause a diminishment of the public enjoyment and appreciation of the designated aesthetic resource.	E3h	<input type="checkbox"/>	<input type="checkbox"/>
f. There are similar projects visible within the following distance of the proposed project: 0-1/2 mile 1/2 -3 mile 3-5 mile 5+ mile	D1a, E1a, D1f, D1g	<input type="checkbox"/>	<input type="checkbox"/>
g. Other impacts: _____ _____		<input type="checkbox"/>	<input type="checkbox"/>

10. Impact on Historic and Archeological Resources

The proposed action may occur in or adjacent to a historic or archaeological resource. (Part I. E.3.e, f, and g.)

NO

YES

If "Yes", answer questions a - e. If "No", go to Section 11.

	Relevant Part I Question(s)	No, or small impact may occur	Moderate to large impact may occur
a. The proposed action may occur wholly or partially within, or substantially contiguous to, any buildings, archaeological site or district which is listed on the National or State Register of Historical Places, or that has been determined by the Commissioner of the NYS Office of Parks, Recreation and Historic Preservation to be eligible for listing on the State Register of Historic Places.	E3e	<input checked="" type="checkbox"/>	<input type="checkbox"/>
b. The proposed action may occur wholly or partially within, or substantially contiguous to, an area designated as sensitive for archaeological sites on the NY State Historic Preservation Office (SHPO) archaeological site inventory.	E3f	<input checked="" type="checkbox"/>	<input type="checkbox"/>
c. The proposed action may occur wholly or partially within, or substantially contiguous to, an archaeological site not included on the NY SHPO inventory. Source: _____	E3g	<input checked="" type="checkbox"/>	<input type="checkbox"/>

d. Other impacts: <u>The proposed Zoning Code & Comprehensive Plan provide additional guidance and protection for National and State Historic Register Districts</u>		<input checked="" type="checkbox"/>	<input type="checkbox"/>
e. If any of the above (a-d) are answered "Moderate to large impact may occur", continue with the following questions to help support conclusions in Part 3:			
i. The proposed action may result in the destruction or alteration of all or part of the site or property.	E3e, E3g, E3f	<input type="checkbox"/>	<input type="checkbox"/>
ii. The proposed action may result in the alteration of the property's setting or integrity.	E3e, E3f, E3g, E1a, E1b	<input type="checkbox"/>	<input type="checkbox"/>
iii. The proposed action may result in the introduction of visual elements which are out of character with the site or property, or may alter its setting.	E3e, E3f, E3g, E3h, C2, C3	<input type="checkbox"/>	<input type="checkbox"/>

11. Impact on Open Space and Recreation			
The proposed action may result in a loss of recreational opportunities or a reduction of an open space resource as designated in any adopted municipal open space plan. (See Part 1. C.2.c, E.1.c., E.2.q.) <i>If "Yes", answer questions a - e. If "No", go to Section 12.</i>		<input checked="" type="checkbox"/> NO	<input type="checkbox"/> YES
	Relevant Part I Question(s)	No, or small impact may occur	Moderate to large impact may occur
a. The proposed action may result in an impairment of natural functions, or "ecosystem services", provided by an undeveloped area, including but not limited to stormwater storage, nutrient cycling, wildlife habitat.	D2e, E1b, E2h, E2m, E2o, E2n, E2p	<input type="checkbox"/>	<input type="checkbox"/>
b. The proposed action may result in the loss of a current or future recreational resource.	C2a, E1c, C2c, E2q	<input type="checkbox"/>	<input type="checkbox"/>
c. The proposed action may eliminate open space or recreational resource in an area with few such resources.	C2a, C2c, E1c, E2q	<input type="checkbox"/>	<input type="checkbox"/>
d. The proposed action may result in loss of an area now used informally by the community as an open space resource.	C2c, E1c	<input type="checkbox"/>	<input type="checkbox"/>
e. Other impacts: _____		<input type="checkbox"/>	<input type="checkbox"/>

12. Impact on Critical Environmental Areas			
The proposed action may be located within or adjacent to a critical environmental area (CEA). (See Part 1. E.3.d) <i>If "Yes", answer questions a - c. If "No", go to Section 13.</i>		<input checked="" type="checkbox"/> NO	<input type="checkbox"/> YES
	Relevant Part I Question(s)	No, or small impact may occur	Moderate to large impact may occur
a. The proposed action may result in a reduction in the quantity of the resource or characteristic which was the basis for designation of the CEA.	E3d	<input type="checkbox"/>	<input type="checkbox"/>
b. The proposed action may result in a reduction in the quality of the resource or characteristic which was the basis for designation of the CEA.	E3d	<input type="checkbox"/>	<input type="checkbox"/>
c. Other impacts: _____		<input type="checkbox"/>	<input type="checkbox"/>

13. Impact on Transportation

The proposed action may result in a change to existing transportation systems.

NO

YES

(See Part 1. D.2.j)

If "Yes", answer questions a - f. If "No", go to Section 14.

	Relevant Part I Question(s)	No, or small impact may occur	Moderate to large impact may occur
a. Projected traffic increase may exceed capacity of existing road network.	D2j	<input type="checkbox"/>	<input type="checkbox"/>
b. The proposed action may result in the construction of paved parking area for 500 or more vehicles.	D2j	<input type="checkbox"/>	<input type="checkbox"/>
c. The proposed action will degrade existing transit access.	D2j	<input type="checkbox"/>	<input type="checkbox"/>
d. The proposed action will degrade existing pedestrian or bicycle accommodations.	D2j	<input type="checkbox"/>	<input type="checkbox"/>
e. The proposed action may alter the present pattern of movement of people or goods.	D2j	<input type="checkbox"/>	<input type="checkbox"/>
f. Other impacts: _____		<input type="checkbox"/>	<input type="checkbox"/>

14. Impact on Energy

The proposed action may cause an increase in the use of any form of energy.

NO

YES

(See Part 1. D.2.k)

If "Yes", answer questions a - e. If "No", go to Section 15.

	Relevant Part I Question(s)	No, or small impact may occur	Moderate to large impact may occur
a. The proposed action will require a new, or an upgrade to an existing, substation.	D2k	<input type="checkbox"/>	<input type="checkbox"/>
b. The proposed action will require the creation or extension of an energy transmission or supply system to serve more than 50 single or two-family residences or to serve a commercial or industrial use.	D1f, D1q, D2k	<input type="checkbox"/>	<input type="checkbox"/>
c. The proposed action may utilize more than 2,500 MWhrs per year of electricity.	D2k	<input type="checkbox"/>	<input type="checkbox"/>
d. The proposed action may involve heating and/or cooling of more than 100,000 square feet of building area when completed.	D1g	<input type="checkbox"/>	<input type="checkbox"/>
e. Other Impacts: _____			

15. Impact on Noise, Odor, and Light

The proposed action may result in an increase in noise, odors, or outdoor lighting.

NO

YES

(See Part 1. D.2.m., n., and o.)

If "Yes", answer questions a - f. If "No", go to Section 16.

	Relevant Part I Question(s)	No, or small impact may occur	Moderate to large impact may occur
a. The proposed action may produce sound above noise levels established by local regulation.	D2m	<input type="checkbox"/>	<input type="checkbox"/>
b. The proposed action may result in blasting within 1,500 feet of any residence, hospital, school, licensed day care center, or nursing home.	D2m, E1d	<input type="checkbox"/>	<input type="checkbox"/>
c. The proposed action may result in routine odors for more than one hour per day.	D2o	<input type="checkbox"/>	<input type="checkbox"/>

d. The proposed action may result in light shining onto adjoining properties.	D2n	<input type="checkbox"/>	<input type="checkbox"/>
e. The proposed action may result in lighting creating sky-glow brighter than existing area conditions.	D2n, E1a	<input type="checkbox"/>	<input type="checkbox"/>
f. Other impacts: _____ _____		<input type="checkbox"/>	<input type="checkbox"/>

16. Impact on Human Health

The proposed action may have an impact on human health from exposure to new or existing sources of contaminants. (See Part 1.D.2.q., E.1. d. f. g. and h.) NO YES

If "Yes", answer questions a - m. If "No", go to Section 17.

	Relevant Part I Question(s)	No, or small impact may occur	Moderate to large impact may occur
a. The proposed action is located within 1500 feet of a school, hospital, licensed day care center, group home, nursing home or retirement community.	E1d	<input type="checkbox"/>	<input type="checkbox"/>
b. The site of the proposed action is currently undergoing remediation.	E1g, E1h	<input type="checkbox"/>	<input type="checkbox"/>
c. There is a completed emergency spill remediation, or a completed environmental site remediation on, or adjacent to, the site of the proposed action.	E1g, E1h	<input type="checkbox"/>	<input type="checkbox"/>
d. The site of the action is subject to an institutional control limiting the use of the property (e.g., easement or deed restriction).	E1g, E1h	<input type="checkbox"/>	<input type="checkbox"/>
e. The proposed action may affect institutional control measures that were put in place to ensure that the site remains protective of the environment and human health.	E1g, E1h	<input type="checkbox"/>	<input type="checkbox"/>
f. The proposed action has adequate control measures in place to ensure that future generation, treatment and/or disposal of hazardous wastes will be protective of the environment and human health.	D2t	<input type="checkbox"/>	<input type="checkbox"/>
g. The proposed action involves construction or modification of a solid waste management facility.	D2q, E1f	<input type="checkbox"/>	<input type="checkbox"/>
h. The proposed action may result in the unearthing of solid or hazardous waste.	D2q, E1f	<input type="checkbox"/>	<input type="checkbox"/>
i. The proposed action may result in an increase in the rate of disposal, or processing, of solid waste.	D2r, D2s	<input type="checkbox"/>	<input type="checkbox"/>
j. The proposed action may result in excavation or other disturbance within 2000 feet of a site used for the disposal of solid or hazardous waste.	E1f, E1g E1h	<input type="checkbox"/>	<input type="checkbox"/>
k. The proposed action may result in the migration of explosive gases from a landfill site to adjacent off site structures.	E1f, E1g	<input type="checkbox"/>	<input type="checkbox"/>
l. The proposed action may result in the release of contaminated leachate from the project site.	D2s, E1f, D2r	<input type="checkbox"/>	<input type="checkbox"/>
m. Other impacts: _____ _____			

17. Consistency with Community Plans
 The proposed action is not consistent with adopted land use plans.
 (See Part 1. C.1, C.2. and C.3.) NO YES
If "Yes", answer questions a - h. If "No", go to Section 18.

	Relevant Part I Question(s)	No, or small impact may occur	Moderate to large impact may occur
a. The proposed action's land use components may be different from, or in sharp contrast to, current surrounding land use pattern(s).	C2, C3, D1a E1a, E1b	<input type="checkbox"/>	<input type="checkbox"/>
b. The proposed action will cause the permanent population of the city, town or village in which the project is located to grow by more than 5%.	C2	<input type="checkbox"/>	<input type="checkbox"/>
c. The proposed action is inconsistent with local land use plans or zoning regulations.	C2, C2, C3	<input type="checkbox"/>	<input type="checkbox"/>
d. The proposed action is inconsistent with any County plans, or other regional land use plans.	C2, C2	<input type="checkbox"/>	<input type="checkbox"/>
e. The proposed action may cause a change in the density of development that is not supported by existing infrastructure or is distant from existing infrastructure.	C3, D1c, D1d, D1f, D1d, E1b	<input type="checkbox"/>	<input type="checkbox"/>
f. The proposed action is located in an area characterized by low density development that will require new or expanded public infrastructure.	C4, D2c, D2d D2j	<input type="checkbox"/>	<input type="checkbox"/>
g. The proposed action may induce secondary development impacts (e.g., residential or commercial development not included in the proposed action)	C2a	<input type="checkbox"/>	<input type="checkbox"/>
h. Other: _____		<input type="checkbox"/>	<input type="checkbox"/>

18. Consistency with Community Character
 The proposed project is inconsistent with the existing community character.
 (See Part 1. C.2, C.3, D.2, E.3) NO YES
If "Yes", answer questions a - g. If "No", proceed to Part 3.

	Relevant Part I Question(s)	No, or small impact may occur	Moderate to large impact may occur
a. The proposed action may replace or eliminate existing facilities, structures, or areas of historic importance to the community.	E3e, E3f, E3g	<input checked="" type="checkbox"/>	<input type="checkbox"/>
b. The proposed action may create a demand for additional community services (e.g. schools, police and fire)	C4	<input checked="" type="checkbox"/>	<input type="checkbox"/>
c. The proposed action may displace affordable or low-income housing in an area where there is a shortage of such housing.	C2, C3, D1f D1g, E1a	<input type="checkbox"/>	<input type="checkbox"/>
d. The proposed action may interfere with the use or enjoyment of officially recognized or designated public resources.	C2, E3	<input checked="" type="checkbox"/>	<input type="checkbox"/>
e. The proposed action is inconsistent with the predominant architectural scale and character.	C2, C3	<input checked="" type="checkbox"/>	<input type="checkbox"/>
f. Proposed action is inconsistent with the character of the existing natural landscape.	C2, C3 E1a, E1b E2g, E2h	<input checked="" type="checkbox"/>	<input type="checkbox"/>
g. Other impacts: <u>The proposed land use plan identifies areas of existing community character to be protected and areas of desired change as directed by the public process</u>		<input checked="" type="checkbox"/>	<input type="checkbox"/>

Project : _____

Date : _____

Full Environmental Assessment Form
Part 3 - Evaluation of the Magnitude and Importance of Project Impacts
and
Determination of Significance

Part 3 provides the reasons in support of the determination of significance. The lead agency must complete Part 3 for every question in Part 2 where the impact has been identified as potentially moderate to large or where there is a need to explain why a particular element of the proposed action will not, or may, result in a significant adverse environmental impact.

Based on the analysis in Part 3, the lead agency must decide whether to require an environmental impact statement to further assess the proposed action or whether available information is sufficient for the lead agency to conclude that the proposed action will not have a significant adverse environmental impact. By completing the certification on the next page, the lead agency can complete its determination of significance.

Reasons Supporting This Determination:

To complete this section:

- Identify the impact based on the Part 2 responses and describe its magnitude. Magnitude considers factors such as severity, size or extent of an impact.
- Assess the importance of the impact. Importance relates to the geographic scope, duration, probability of the impact occurring, number of people affected by the impact and any additional environmental consequences if the impact were to occur.
- The assessment should take into consideration any design element or project changes.
- Repeat this process for each Part 2 question where the impact has been identified as potentially moderate to large or where there is a need to explain why a particular element of the proposed action will not, or may, result in a significant adverse environmental impact.
- Provide the reason(s) why the impact may, or will not, result in a significant adverse environmental impact
- For Conditional Negative Declarations identify the specific condition(s) imposed that will modify the proposed action so that no significant adverse environmental impacts will result.
- Attach additional sheets, as needed.

The proposed action includes the adoption of the 2023 City of Lockport Comprehensive Plan and Zoning Code (Chapter 190). These documents articulate the community's current vision, policies, objectives and regulatory requirements that will guide future decisions and investments in the community over the next decade.

The purpose of these documents is to preserve the traditional development pattern of the City while fostering future investment that compliments the community's existing character. As specific projects are proposed, a more detailed SEQR process will be completed for each project as required by New York State Law. In summary, this Plan and code changes will have a positive impact on the community, its facilities and its environment.

Determination of Significance - Type 1 and Unlisted Actions

SEQR Status: Type 1 Unlisted

Identify portions of EAF completed for this Project: Part 1 Part 2 Part 3

Upon review of the information recorded on this EAF, as noted, plus this additional support information

and considering both the magnitude and importance of each identified potential impact, it is the conclusion of the
City of Lockport Common Council _____ as lead agency that:

A. This project will result in no significant adverse impacts on the environment, and, therefore, an environmental impact statement need not be prepared. Accordingly, this negative declaration is issued.

B. Although this project could have a significant adverse impact on the environment, that impact will be avoided or substantially mitigated because of the following conditions which will be required by the lead agency:

There will, therefore, be no significant adverse impacts from the project as conditioned, and, therefore, this conditioned negative declaration is issued. A conditioned negative declaration may be used only for UNLISTED actions (see 6 NYCRR 617.7(d)).

C. This Project may result in one or more significant adverse impacts on the environment, and an environmental impact statement must be prepared to further assess the impact(s) and possible mitigation and to explore alternatives to avoid or reduce those impacts. Accordingly, this positive declaration is issued.

Name of Action: Adoption of an updated Comprehensive Plan & Zoning Code

Name of Lead Agency: City of Lockport Common Council

Name of Responsible Officer in Lead Agency:

Title of Responsible Officer: Mayor

Signature of Responsible Officer in Lead Agency:

Date: 3-25-25

Signature of Preparer (if different from Responsible Officer)

Date:

For Further Information:

Contact Person: Molly Gaudio, Colliers Engineering & Design

Address: 280 E Broad Street, Rochester, NY 14604

Telephone Number: (585) 498-7971

E-mail: molly.gaudio@collierseng.com

For Type 1 Actions and Conditioned Negative Declarations, a copy of this Notice is sent to:

Chief Executive Officer of the political subdivision in which the action will be principally located (e.g., Town / City / Village of)

Other involved agencies (if any)

Applicant (if any)

Environmental Notice Bulletin: <http://www.dec.ny.gov/enb/enb.html>

PRINT FULL FORM

City Clerk

From: James Carman <jamescarman1985@gmail.com>
Sent: Monday, March 10, 2025 6:07 PM
To: City Clerk; Emily Stoddard
Subject: [EXTERNAL] Disc Golf Course

Hello,

We would like to use the disc golf course at Outwater park for an event on 9/6. I will have the COI prepared once I hear back from you.

- 1. *Who - Western NY Disc Golf Club*
- 2. *When - 9/6/25*
- 3. *What - 8 am - 6 pm*
- 4. *Where – Outwater Memorial*
- 5. *Why – Disc Golf Tournament*
- 6. *Submission of Certificate of Insurance naming the City of Lockport as additional insured - will provide shortly*

*Thank you,
James*



KENAN CENTER

ARTS, EDUCATION & RECREATION

433 LOCUST ST., LOCKPORT, NY 14094

To Whom it May Concern,

The Kenan Center will be hosting our annual 100 American Craftsmen festival on 6/7/25 and 6/8/25. We would like to have our banner for this event hung on East Avenue from 5/23/25 – 6/9/25. Our COI is attached.

Thank you for your consideration.

Sincerely,
Heather Benson
Director of Arts and Engagement
Kenan Center
heather@kenancenter.org
716-433-2617 ext 103

May 10, 2025 - No opponent scheduled

8

Regular Season

May 31, 2025 - Lake Erie Power Pines

June 28, 2025 - Syracuse Strong

July 12, 2025 - Southern Tier Stallions

July 19, 2025 - Pennsylvania Lions

Post-Season (Depending on Standings)

August 2, 2025 - Semi-Finals

August 16, 2025 - Championship

Roland

On Thu, Feb 20, 2025 at 1:46 PM Paula Halladay Travis <phtravis@lockportny.gov> wrote:

Good afternoon,

Please get in touch with me so that I can set up appointment for your team to come in and sign the new contract.

Wildcats 2025 schedule

City of Lockport - Resolution Request Form

Agenda Description: Pin Wheel Garden Project

Presented By: Margaret Luppo

Date Submitted:

Topic Area (Select Most Applicable Option):

- Community Event
- Budget Amendment
- Contract Approval
- Donation Acceptance
- Grant Application / Award
- Fund Utilization Request

<input checked="" type="checkbox"/>
<input type="checkbox"/>
<input type="checkbox"/>
<input type="checkbox"/>
<input type="checkbox"/>
<input type="checkbox"/>

- Local Law Change
- Community Development
- Highways and Parks
- Engineering
- Code and Planning
- Other

<input type="checkbox"/>
<input type="checkbox"/>
<input type="checkbox"/>
<input type="checkbox"/>
<input type="checkbox"/>
<input type="checkbox"/>

Please provide to Clerk at least 9 calendar days prior to Council meeting. Otherwise request will go to following meeting.

Summary of Resolution:

Laurie Ferris from Lockport City School district Family Empowerment Center would like to participate in the Child Advocacy Center to spread awareness in the prevention of child abuse. The family empowerment center would like to place pinwheels around the gazebo on Canal St in the month of April.

Explanation of Attachments:

Please include all backup correspondence, purchase order, quotes, meeting minutes, emails, etc... If any of this information is confidential and cannot be released publically, please denote a check in this field: _____

Clerk/Legal/Finance Approval:

Notes:

Name:

Date of Approval:

April is Child Abuse Prevention Month

Pinwheel Garden Project



Pinwheels represent a world where all children grow up happy and healthy.

Help spread awareness this April. Plant a pinwheel garden to help make child abuse prevention a priority.

We will provide you with pinwheels, a sign to plant in your garden and messaging.

Choose a spot, plant your pinwheels and grab a pic.

Tag the *@cacofniagara* on Facebook and use these hashtags:
#bandagainstchildabuse
#childabuseprevention month



To participate, email:
marissa.virtuoso@nfmmc.org



THE
CHILD ADVOCACY CENTER
OF NIAGARA


Working Hand in Hand for Children

716.285.0045
cacofniagara.org

 [@cacofniagara](https://www.facebook.com/cacofniagara)
 [@cacniagara](https://twitter.com/cacniagara)

LYPRACHAUN 5K

3.09 MI
2:05:11



March 17, 2025

City Clerk

1 Locks Plaza

Lockport, NY 14094

We would like to request the use of the softball diamond at Outwater Park for the 2025 Season for our practices and games. The diamond will be used by the Lockport Lady Lions Softball program. We have two teams that will be utilizing the diamond, a 10u and 12u team. Insurance has been provided to your office for both teams. I have already been in contact with Mr. Dimmick in regards to schedule. If you could please place this item on the next agenda, we would appreciate it. If you have any questions, please let us know. Thank you for your consideration.

Travis Flaherty – 12u Coach

Jason Dool – 10u Coach



CERTIFICATE OF LIABILITY INSURANCE

DATE (MM/DD/YYYY)
1/13/2025

THIS CERTIFICATE IS ISSUED AS A MATTER OF INFORMATION ONLY AND CONFERS NO RIGHTS UPON THE CERTIFICATE HOLDER. THIS CERTIFICATE DOES NOT AFFIRMATIVELY OR NEGATIVELY AMEND, EXTEND OR ALTER THE COVERAGE AFFORDED BY THE POLICIES BELOW. THIS CERTIFICATE OF INSURANCE DOES NOT CONSTITUTE A CONTRACT BETWEEN THE ISSUING INSURER(S), AUTHORIZED REPRESENTATIVE OR PRODUCER, AND THE CERTIFICATE HOLDER.

IMPORTANT: If the certificate holder is an ADDITIONAL INSURED, the policy(ies) must be endorsed. If SUBROGATION IS WAIVED, subject to the terms and conditions of the policy, certain policies may require an endorsement. A statement on this certificate does not confer rights to the certificate holder in lieu of such endorsement(s).

PRODUCER Westpoint Insurance Group, a division of Webb Financial Group, LLC P.O. Box 1495 Bridgeview IL 60455	CONTACT NAME:	
	PHONE (A/C, No, Ext): (800) 318-7709	FAX (A/C, No):
INSURED Metro Girls Softball League Inc. 137 Quail Hollow Lane East Amherst NY 14051	E-MAIL ADDRESS:	
	INSURER(S) AFFORDING COVERAGE	
	INSURER A: HDI Global Specialty SE	
	INSURER B: Chubb Insurance Company	
	INSURER C:	
	INSURER D:	
INSURER E:		
INSURER F:		

COVERAGES CERTIFICATE NUMBER: CL2511351999 REVISION NUMBER:

THIS IS TO CERTIFY THAT THE POLICIES OF INSURANCE LISTED BELOW HAVE BEEN ISSUED TO THE INSURED NAMED ABOVE FOR THE POLICY PERIOD INDICATED. NOTWITHSTANDING ANY REQUIREMENT, TERM OR CONDITION OF ANY CONTRACT OR OTHER DOCUMENT WITH RESPECT TO WHICH THIS CERTIFICATE MAY BE ISSUED OR MAY PERTAIN, THE INSURANCE AFFORDED BY THE POLICIES DESCRIBED HEREIN IS SUBJECT TO ALL THE TERMS, EXCLUSIONS AND CONDITIONS OF SUCH POLICIES. LIMITS SHOWN MAY HAVE BEEN REDUCED BY PAID CLAIMS.

INSR LTR	TYPE OF INSURANCE	ADDL INSR	SUBR WVD	POLICY NUMBER	POLICY EFF (MM/DD/YYYY)	POLICY EXP (MM/DD/YYYY)	LIMITS
A	GENERAL LIABILITY			HDGL003701212	01/12/2025	01/12/2026	EACH OCCURRENCE \$ 1,000,000
	<input checked="" type="checkbox"/> COMMERCIAL GENERAL LIABILITY						DAMAGE TO RENTED PREMISES (Ea occurrence) \$ 300,000
	<input type="checkbox"/> CLAIMS-MADE <input checked="" type="checkbox"/> OCCUR						MED EXP (Any one person) \$
	<input checked="" type="checkbox"/> INCLUDES ATHLETIC PARTICIPANTS						PERSONAL & ADV INJURY \$ 1,000,000
	GEN'L AGGREGATE LIMIT APPLIES PER:						GENERAL AGGREGATE \$ 3,000,000
	<input type="checkbox"/> POLICY <input type="checkbox"/> PROJECT <input type="checkbox"/> LOC						PRODUCTS - COMP/OP AGG \$ 1,000,000
							\$
	AUTOMOBILE LIABILITY						COMBINED SINGLE LIMIT (Ea accident) \$
	<input type="checkbox"/> ANY AUTO						BODILY INJURY (Per person) \$
	<input type="checkbox"/> ALL OWNED AUTOS	<input type="checkbox"/> SCHEDULED AUTOS					BODILY INJURY (Per accident) \$
<input type="checkbox"/> HIRED AUTOS	<input type="checkbox"/> NON-OWNED AUTOS					PROPERTY DAMAGE (Per accident) \$	
						\$	
	UMBRELLA LIAB						EACH OCCURRENCE \$
	EXCESS LIAB						AGGREGATE \$
	DED						\$
	RETENTION \$						\$
	WORKERS COMPENSATION AND EMPLOYERS' LIABILITY						WC STATUTORY LIMITS OTH-ER
	ANY PROPRIETOR/PARTNER/EXECUTIVE OFFICER/MEMBER EXCLUDED? (Mandatory in NH)						E.L. EACH ACCIDENT \$
	If yes, describe under DESCRIPTION OF OPERATIONS below						E.L. DISEASE - EA EMPLOYEE \$
							E.L. DISEASE - POLICY LIMIT \$
B	Accident Medical			9912-46-35	01/12/2025	01/12/2026	\$100 DEDUCTIBLE \$100,000

DESCRIPTION OF OPERATIONS / LOCATIONS / VEHICLES (Attach ACORD 101, Additional Remarks Schedule, if more space is required)

INSURED: Sports & Special Risk Group Liability Insurance Trust and it's Member Organizations by Certificate.

Coverage is only for the sport type(s) applied for on the application and reported to the insurance carrier.

CERTIFICATE HOLDER

CANCELLATION

Team Name: 12U Lockport Lady Lions-
Jon Kinmartin

SHOULD ANY OF THE ABOVE DESCRIBED POLICIES BE CANCELLED BEFORE THE EXPIRATION DATE THEREOF, NOTICE WILL BE DELIVERED IN ACCORDANCE WITH THE POLICY PROVISIONS.

AUTHORIZED REPRESENTATIVE

Chris Webb/AS